
**MISSISSIPPI RIVER PROJECT MASTER PLAN
WITH
INTEGRATED ENVIRONMENTAL ASSESSMENT**

**UPPER MISSISSIPPI RIVER WATERSHED
POOLS 11-22
9-FOOT CHANNEL NAVIGATION PROJECT
PLEASANT VALLEY, IOWA**

APPENDIX J

LAND USE CLASSIFICATION AND MANAGEMENT PLATES

MARCH 2022

Master Plan Mapping

Appendix J is a supporting document to the January 2022 U.S. Army Corps of Engineers (Corps), Rock Island District, Mississippi River Project (Project) Master Plan (MP) and includes Land Use Classification and Management map exhibit plates referenced elsewhere in the plan. The MP provides direction and guidance for appropriate uses, development, enhancement, protection, and conservation of the natural, cultural, and man-made resources on fee title lands acquired for the Project (Project lands) and waters. Master Plans are specific to Corps Civil Works water resource projects (Corps projects) and are not a plan for private lands or for other non-Corps public lands such as Federal fee title lands acquired for USFWS refuges. Fee owned/title means all the real property for which the U.S. has all rights, titles, and interest (not partial). The land use classifications provided in this appendix supersede the 1989 Land Use Allocation Plan (LUAP). Please see the Master Plan for more information.

Background

The 36 Land Classification and 36 Management map plates following this introduction provide planning level MP mapping for lands and other real estate interests (generically labeled as Easements) acquired for the Project from Guttenberg, Iowa, at Lock and Dam 10 to Saverton, Missouri, at Lock and Dam 22. Some examples of easements include the right to overflow tracts, construct and maintain roadway, or other purposes where the U.S. acquired less than full fee title interest in tracts. Plates are identified by type, number, river pool, and river mile. A north arrow and scale bar are provided on each plate for directional orientation and map scale respectively. Numerous mapping sources were utilized in the creation of the current land classifications including Corps real estate maps, Upper Midwest Environmental Science Center’s Long Term Resource Monitoring land cover data, aerial photography, and the 1989 LUAP, in part. Navigation structures such as wing dams and side-channel closing structures constructed on lands below the ordinary high-water mark under Navigation Servitude were not classified or identified in this plan except for the immediate lock and dam structures. Navigation structures are included in navigation charts and other Navigation plans. Public lands shown are not open to unlimited access. One must obey access rules, regulations, boundary signs, know local regulations, and not trespass on private property.







Management Areas

Mississippi River Project lands are divided into management areas for the purposes of the MP. They are apportioned for development and resource management consistent with authorized project purposes, provisions of the National Environmental Policy Act, and other Federal laws. The plates provide unique id numbers for each management area based on pool number, classification for the area, and number. Area descriptions and associated Future Management Recommendations are provided in Chapter 5 of the MP and utilize the id numbers for reference.

Classification Map Plates







Project lands and management areas are displayed showing the designated Land Use Classifications of their primary use from the list below. For full classification area definitions and associated allowances or restrictions, please see Chapter 4 of the MP, Corps’ Engineer Regulation (ER) 1130-2-550, and Title 36 Code of Federal Regulations. These plates display the original outline of tracts acquired for the Project regardless of whether all or a portion of the tract became submerged after the locks and dams began operation. Classified areas also include land adjacent to acquired tracts where the shoreline location

has changed over time due to accretion. Submerged Project lands do not display land use classifications. Activities in these areas are to be consistent with adjacent land classification.

-  *Environmentally Sensitive Areas:* These areas include those where scientific, ecological, cultural and/or aesthetic features have been identified.
-  *High Density Recreation:* Land developed for intensive recreational activities for the visiting public including day use areas, campgrounds, and marinas.
-  *Low Density Recreation:* Lands with minimal development or infrastructure that support passive public recreational use (e.g., primitive camping, fishing, hunting, trails, wildlife viewing, etc.).
-  *Project Operations:* Provides for the safe, efficient operation of the navigation project for those authorized purposes other than recreation and environmental stewardship related activities.
-  *Vegetative Management:* Lands designated for stewardship of forest, prairie, marsh, submerse aquatic vegetation, and other native vegetative cover on Corps managed lands.
-  *Wildlife Management:* Lands designated for stewardship of fish and wildlife resources and habitats. Used only for lands made available to the USFWS, IA DNR, IL DNR, and MDC under General Plans.

Management Agency Map Plates

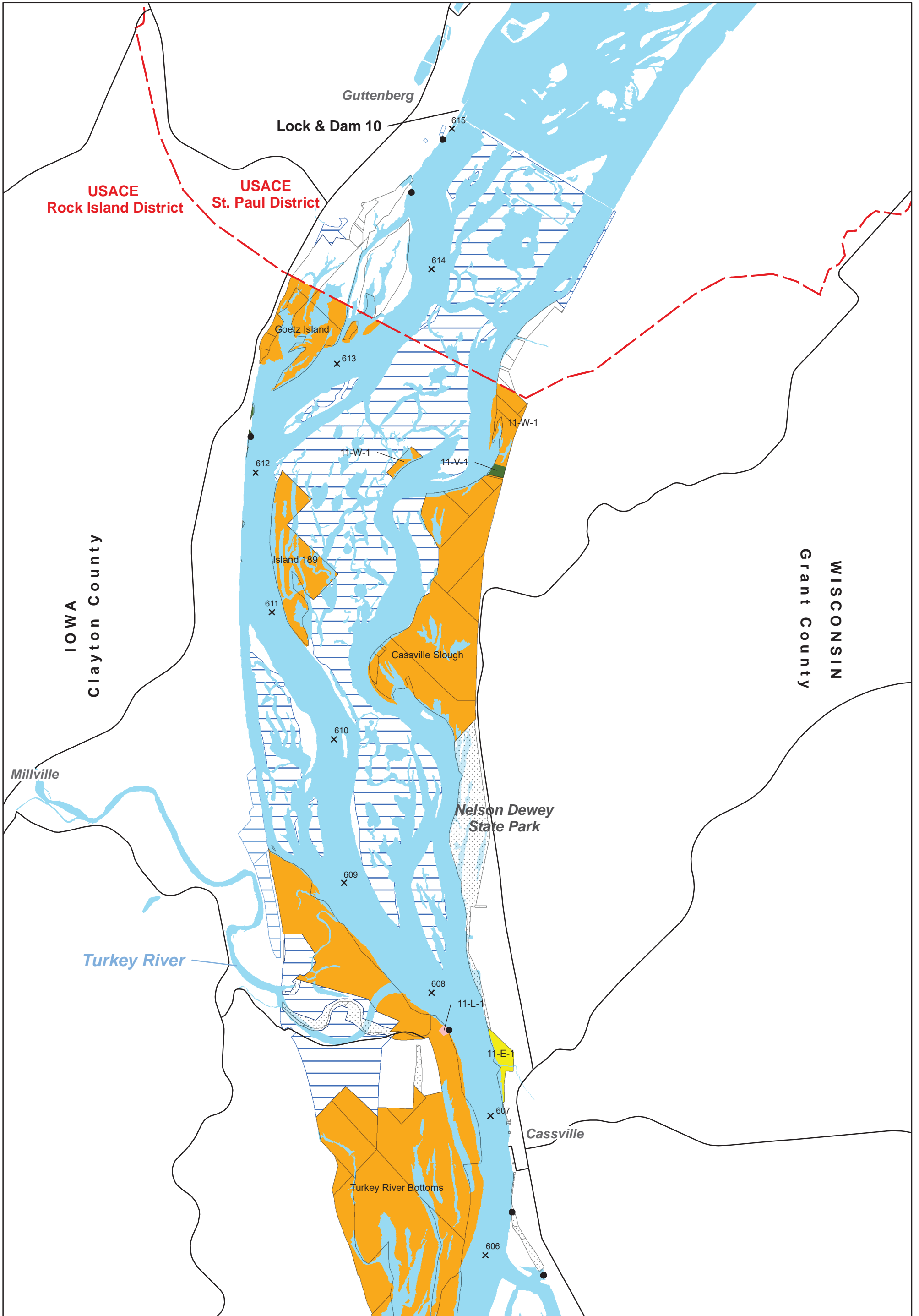
Project lands managed by others is depicted on the Management Agency Map Plates using the categories below. The plates provide general information on the managing agency/entity regardless of the type of outgrant or agreement used. The outlines for management areas include original tract areas (submerged or emergent) and adjacent accreted lands as appropriate. Appendix K provides map exhibits specifically for lands made available wildlife management agencies under General Plans as authorized by the Fish and Wildlife Coordination Act.

-  *Lease Area:* Various private and public entities.
-  *Iowa Department of Natural Resources (IA DNR)*
-  *Illinois Department of Natural Resources (IL DNR)*
-  *Missouri Department of Conservation (MDC)*
-  *US Fish & Wildlife Service (USFWS)*
-  *Corps of Engineers (Corps)*

Real Estate Information

These plates do not represent legal real estate interest acquisition lines and are intended only for the illustrative purposes of this plan. The actual interests/rights are as detailed in the Real Estate title or instrument. Real estate maps and documents on file with the District provide official real property acquisition, administrative, lease, license, or permit agreements involving Project lands. Please contact the Rock Island District Real Estate Branch for information. This Master Plan mapping has been thoroughly reviewed and proofed by the Corps, FWS, and State representatives. Despite this fact, minor omissions or inaccuracies have been made in the graphic display due to the complexity of the plan. Any questions arising from these details will be handled on a case-by-case basis.

DISCLAIMER - While the United States Army Corps of Engineers, Rock Island District (hereinafter referred to Corps), has made a reasonable effort to ensure the accuracy of the maps and associated data, it should be explicitly noted that Corps makes no warranty, representation or guaranty, either express or implied, as to the content, sequence, accuracy, timeliness or completeness of any of the data provided herein. The Corps, its officers, agents, employees, or servants shall assume no liability of any nature for any errors, omissions, or inaccuracies in the information provided regardless of how caused. The Corps, its officers, agents, employees, or servants shall assume no liability for any decisions made or actions taken or not taken by the user of the maps and associated data in reliance upon any information or data furnished here. By using these maps and associated data the user does so entirely at their own risk and explicitly acknowledges that he/she is aware of and agrees to be bound by this disclaimer and agrees not to present any claim or demand of any nature against the Corps, its officers, agents, employees or servants in any forum whatsoever for any damages of any nature whatsoever that may result from or may be caused in any way by the use of the maps and associated data



- Boat Access
- - - USACE District Boundary
- County Line
- + River Mile
- Corps Aquired Tracts
- ▨ Corps Easement on Private Land

Master Plan Land Classification*

- Environmentally Sensitive Areas
- High Density Recreation
- Low Density Recreation
- Project Operations
- Vegetative Management
- Wildlife Management

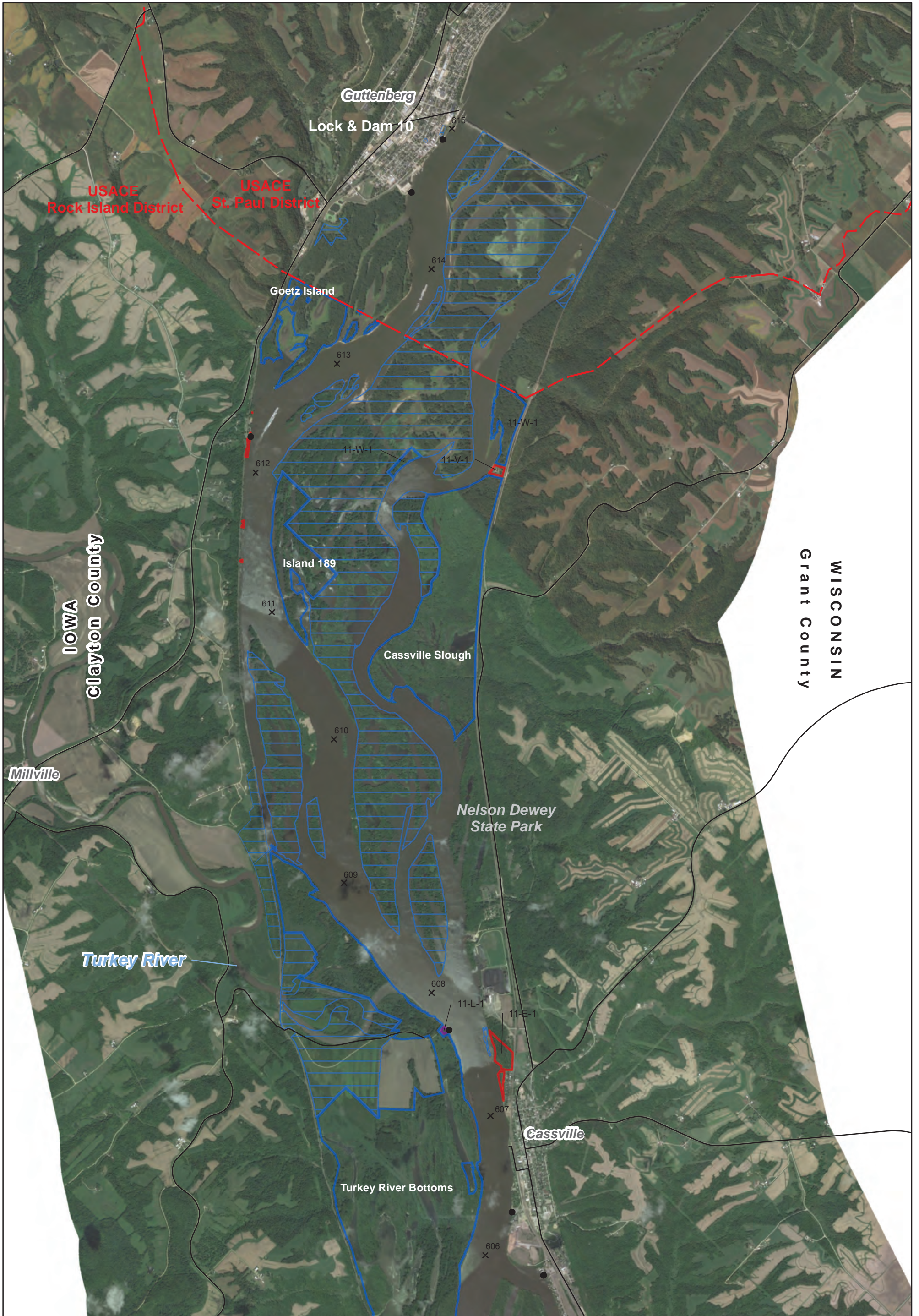
- ▨ Other Public Lands
- ▨ IL DNR Owned Public Lands
- ▨ USFWS Owned Public Lands
- ▨ IA DNR Owned Public Lands
- ▨ MO DoC Owned Public Lands

*See disclaimer & information at the begining of map set.



**Mississippi River Project
Master Plan - Mar 2022
Pool 11
River Mile 615 - 606
Classification Plate 1 of 36**





- Boat Access
- - - USACE District Boundary
- County Line
- + River Mile

Managing Agency on Corps Lands*

- Lease Area
- IA DNR Management
- IL DNR Management
- MDC Management
- USFWS Management
- Corps Management

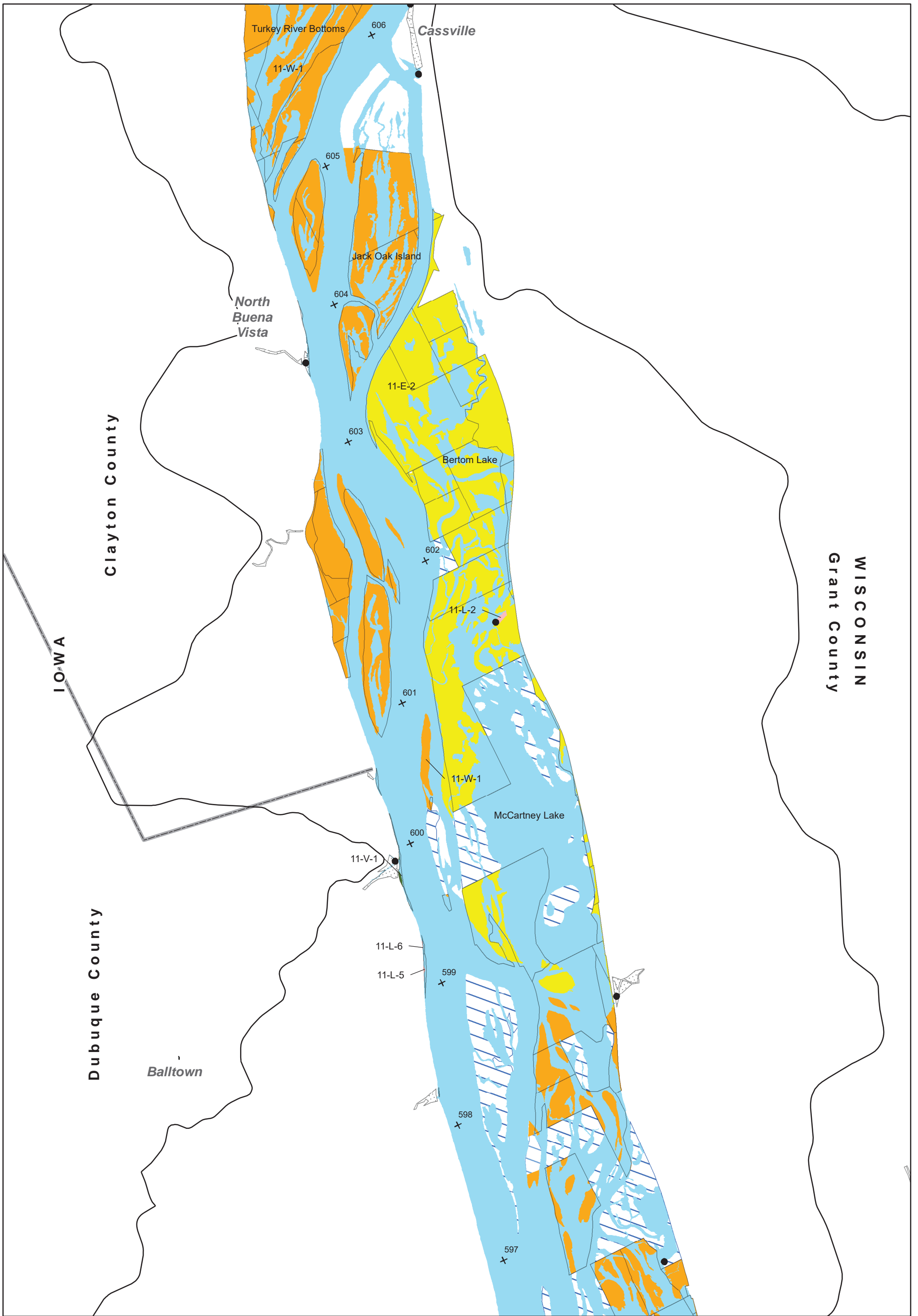
- ▨ Other Public Lands
- ▨ IL DNR Owned Public Lands
- ▨ USFWS Owned Public Lands
- ▨ IA DNR Owned Public Lands
- ▨ MO DoC Owned Public Lands

*See disclaimer & information at the beginning of map set.



**Mississippi River Project
Master Plan - Mar 2022
Pool 11
River Mile 615 - 606
Management Plate 1 of 36**





- Boat Access
- - - USACE District Boundary
- County Line
- + River Mile
- Corps Aquired Tracts
- ▨ Corps Easement on Private Land

Master Plan Land Classification*

- Environmentally Sensitive Areas
- High Density Recreation
- Low Density Recreation
- Project Operations
- Vegetative Management
- Wildlife Management

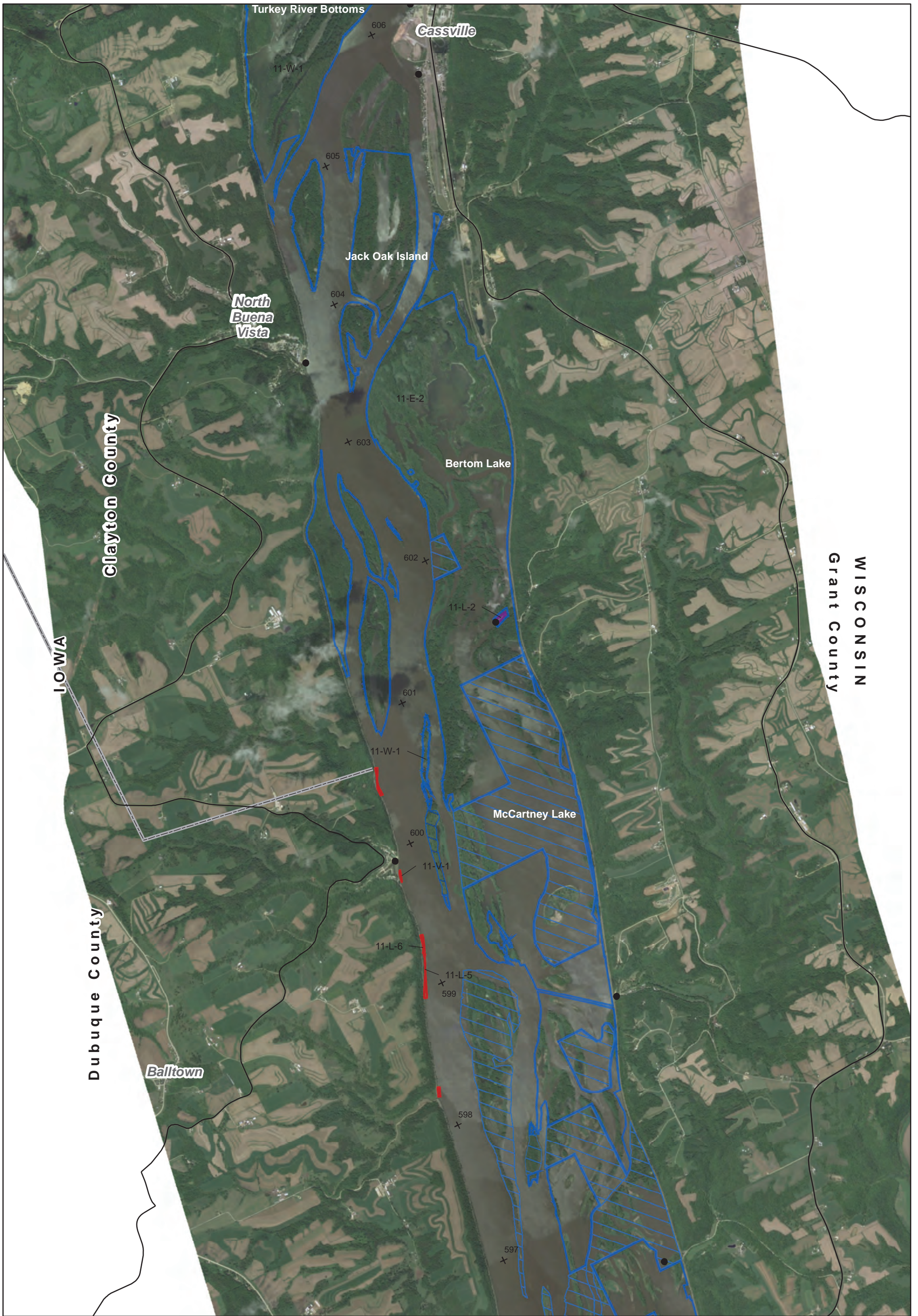
- ▨ Other Public Lands
- ▨ IL DNR Owned Public Lands
- ▨ USFWS Owned Public Lands
- ▨ IA DNR Owned Public Lands
- ▨ MO DoC Owned Public Lands

* See disclaimer & information at the begining of map set.



**Mississippi River Project
Master Plan - Mar 2022
Pool 11
River Mile 606 - 597
Classification Plate 2 of 36**





- Boat Access
- [- - -] USACE District Boundary
- County Line
- + River Mile

Managing Agency on Corps Lands*

- [Purple Box] Lease Area
- [Green Box] IA DNR Management
- [Orange Box] IL DNR Management
- [Light Green Box] MDC Management
- [Blue Box] USFWS Management
- [Red Box] Corps Management

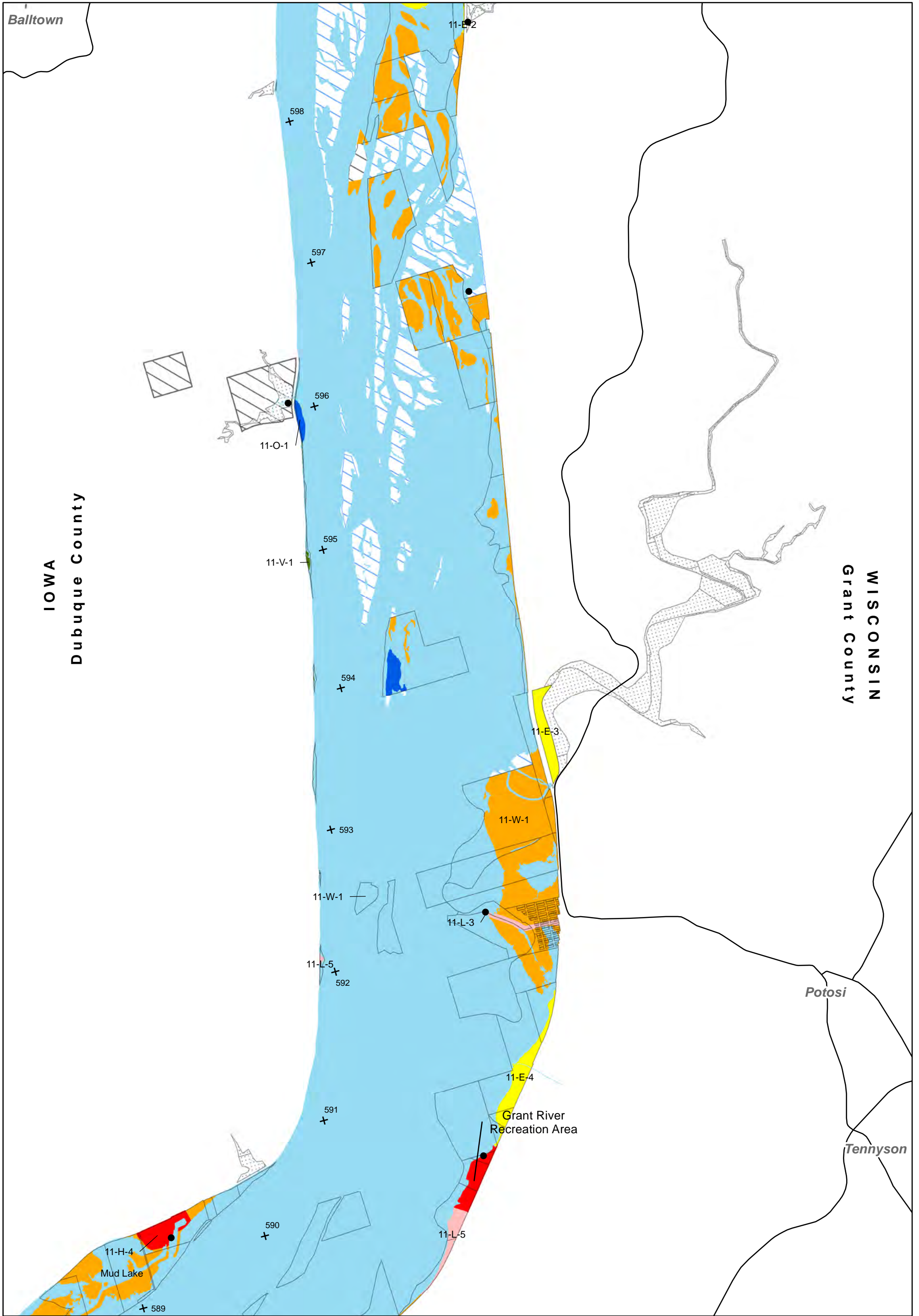
- [White Box with Blue Border] Other Public Lands
- [Orange Box with Blue Border] IL DNR Owned Public Lands
- [Blue Box with Blue Border] USFWS Owned Public Lands
- [Light Green Box with Blue Border] IA DNR Owned Public Lands
- [Green Box with Blue Border] MO DoC Owned Public Lands

*See disclaimer & information at the begining of map set.



**Mississippi River Project
Master Plan - Mar 2022
Pool 11
River Mile 606 - 597
Management Plate 2 of 36**





- Boat Access
- [- - -] USACE District Boundary
- County Line
- + River Mile
- Corps Aquired Tracts
- Corps Easement on Private Land

Master Plan Land Classification*

- Environmentally Sensitive Areas
- High Density Recreation
- Low Density Recreation
- Project Operations
- Vegetative Management
- Wildlife Management

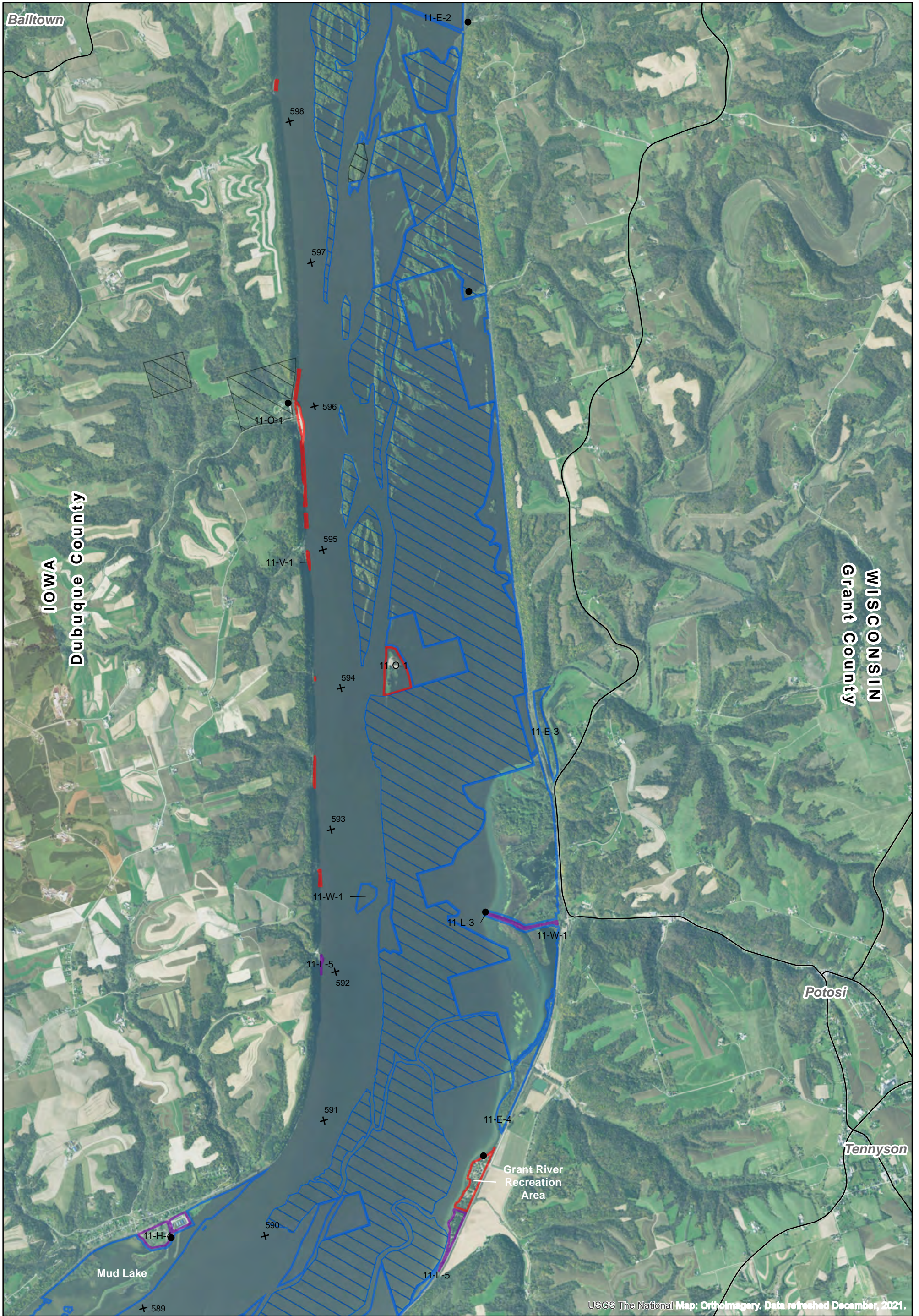
- Other Public Lands
- IL DNR Owned Public Lands
- USFWS Owned Public Lands
- IA DNR Owned Public Lands
- MO DoC Owned Public Lands

* See disclaimer & information at the begining of map set.



**Mississippi River Project
Master Plan - Mar 2022
Pool 11
River Mile 599 - 589
Classification Plate 3 of 36**





Balltown

11-E-2

598

597

596

595

594

593

592

591

590

589

IOWA
Dubuque County

WISCONSIN
Grant County

Potosi

Tennyson

Mud Lake

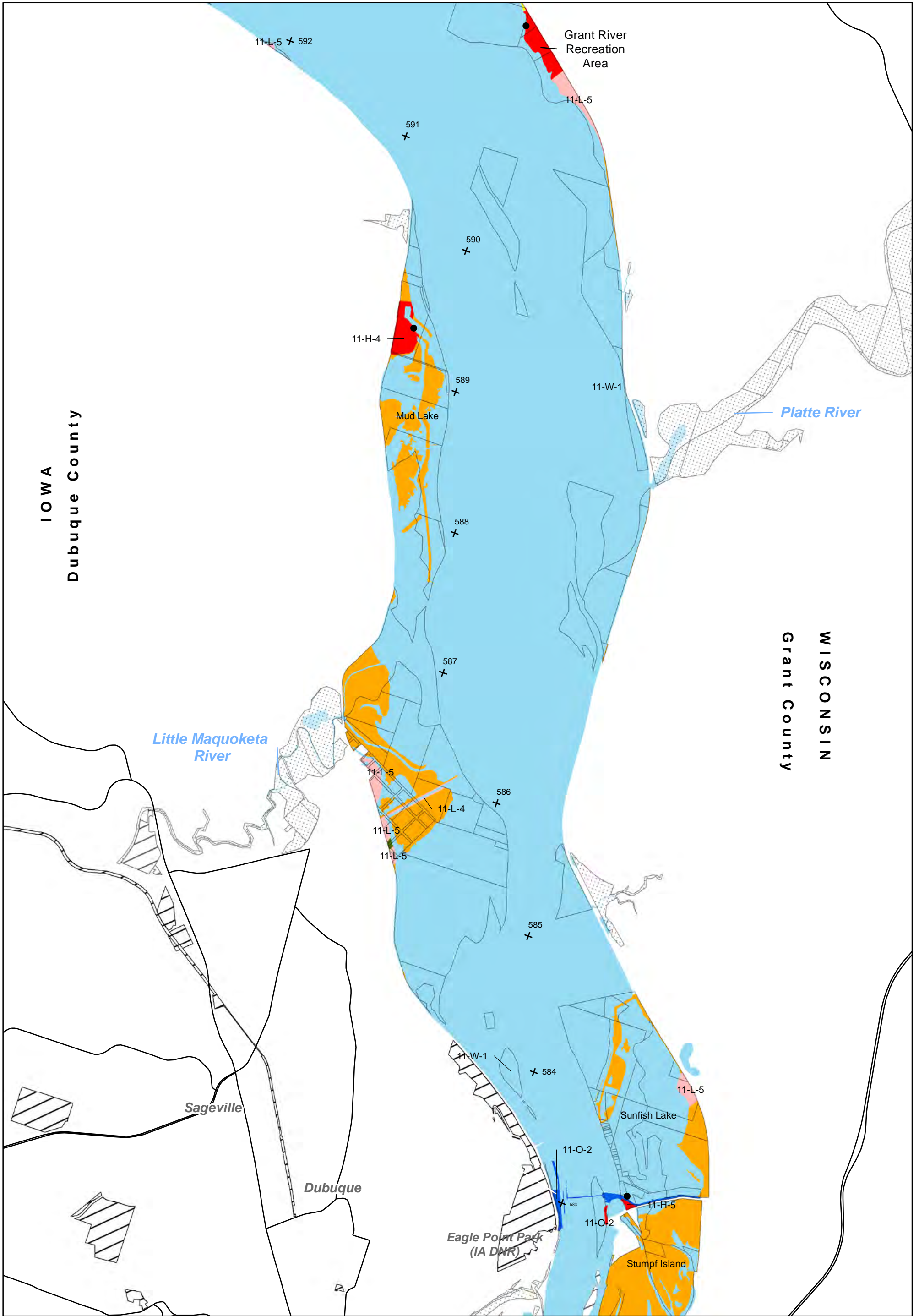
Grant River
Recreation
Area

USGS The National Map: Orthoimagery. Data refreshed December, 2021.

● Boat Access	Managing Agency on Corps Lands*	□ Other Public Lands
[- - -] USACE District Boundary	□ Lease Area	▨ IL DNR Owned Public Lands
— County Line	▨ IA DNR Management	▨ USFWS Owned Public Lands
+ River Mile	▨ IL DNR Management	▨ IA DNR Owned Public Lands
	▨ MDC Management	▨ MO DoC Owned Public Lands
	▨ USFWS Management	
	▨ Corps Management	

*See disclaimer & information at the begining of map set.

**Mississippi River Project
Master Plan - Mar 2022
Pool 11
River Mile 599 - 589
Management Plate 3 of 36**



- Boat Access
- [- - -] USACE District Boundary
- County Line
- + River Mile
- [Hatched Box] Corps Aquired Tracts
- [Dotted Box] Corps Easement on Private Land

Master Plan Land Classification*

- [Yellow Box] Environmentally Sensitive Areas
- [Red Box] High Density Recreation
- [Pink Box] Low Density Recreation
- [Blue Box] Project Operations
- [Green Box] Vegetative Management
- [Orange Box] Wildlife Management

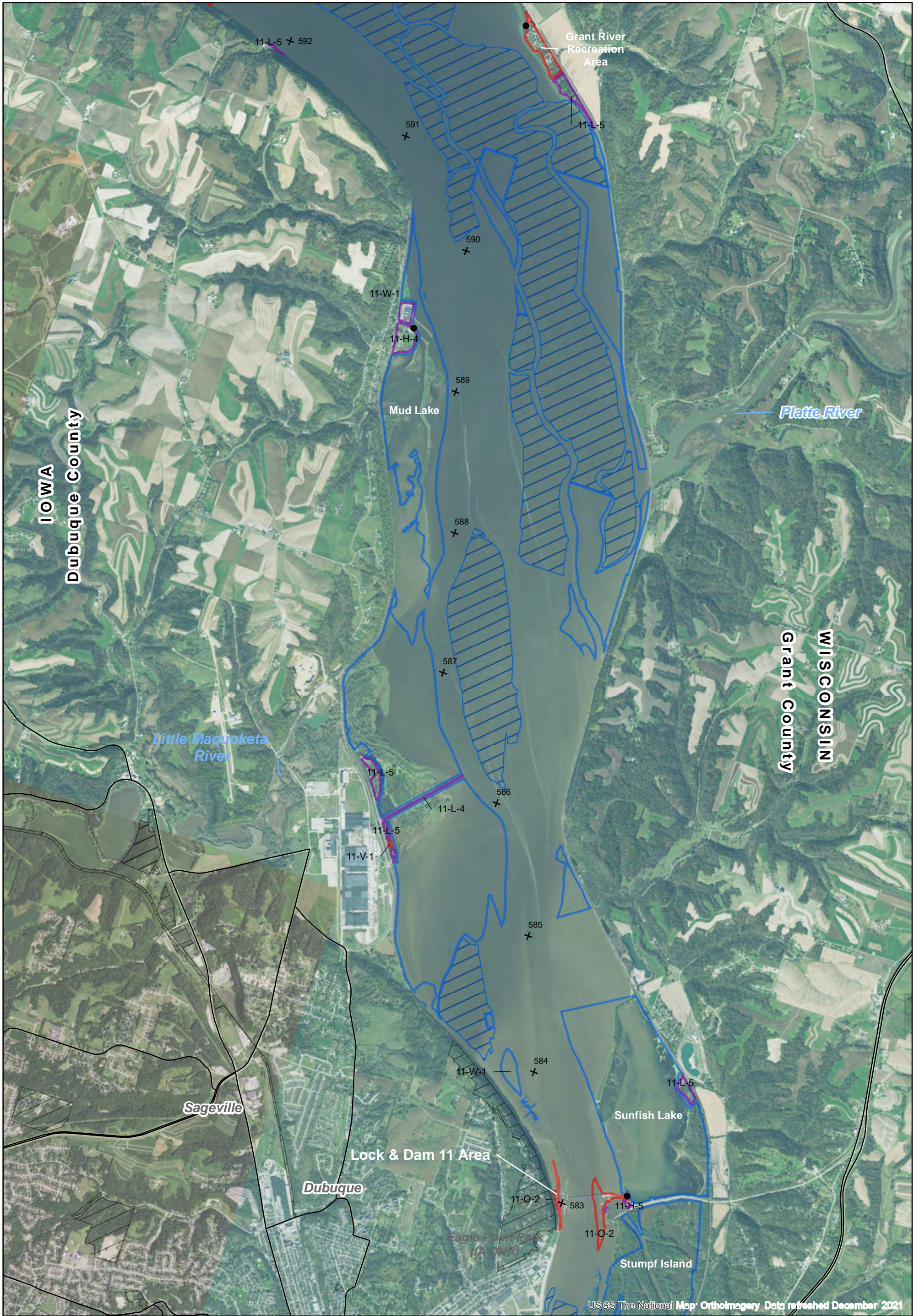
- [Hatched Box] Other Public Lands
- [Yellow Box] IL DNR Owned Public Lands
- [Blue Box] USFWS Owned Public Lands
- [Green Box] IA DNR Owned Public Lands
- [Light Green Box] MO DoC Owned Public Lands

*See disclaimer & information at the begining of map set.



**Mississippi River Project
Master Plan - Mar 2022
Pool 11
River Mile 592 - 582
Classification Plate 4 of 36**





USGS The National Map® Orthorectified Data refreshed December 2021

- Boat Access
- [- - -] USACE District Boundary
- County Line
- + River Mile

Managing Agency on Corps Lands*

- Lease Area
- IA DNR Management
- IL DNR Management
- MDC Management
- USFWS Management
- Corps Management

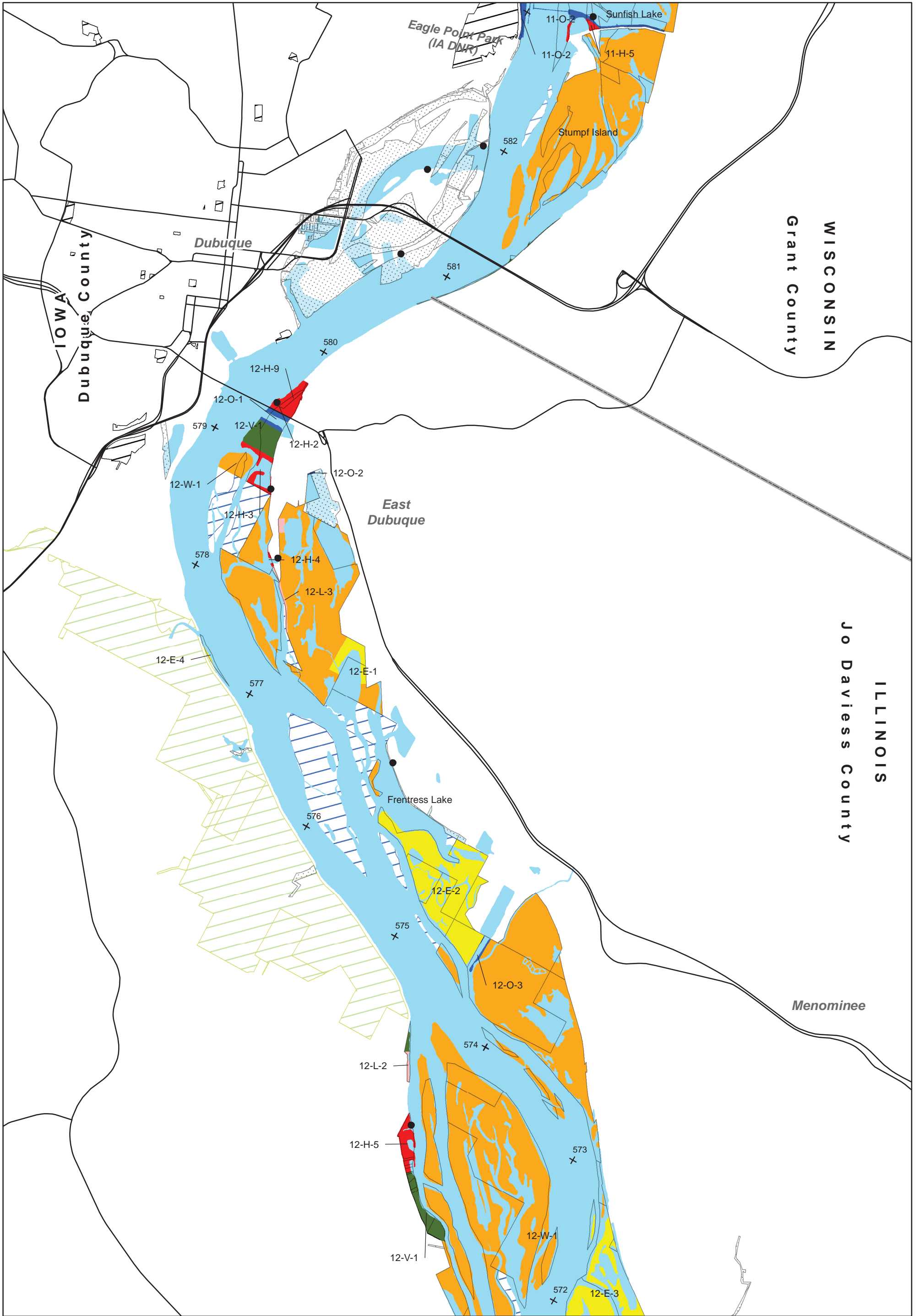
- Other Public Lands
- IL DNR Owned Public Lands
- USFWS Owned Public Lands
- IA DNR Owned Public Lands
- MO DoC Owned Public Lands

*See disclaimer & information at the beginning of map set.



**Mississippi River Project
Master Plan - Mar 2022
Pool 11
River Mile 592 - 582
Management Plate 4 of 36**





- Boat Access
- [- - -] USACE District Boundary
- County Line
- + River Mile
- Corps Aquired Tracts
- ▨ Corps Easement on Private Land

Master Plan Land Classification*

- Environmentally Sensitive Areas
- High Density Recreation
- Low Density Recreation
- Project Operations
- Vegetative Management
- Wildlife Management

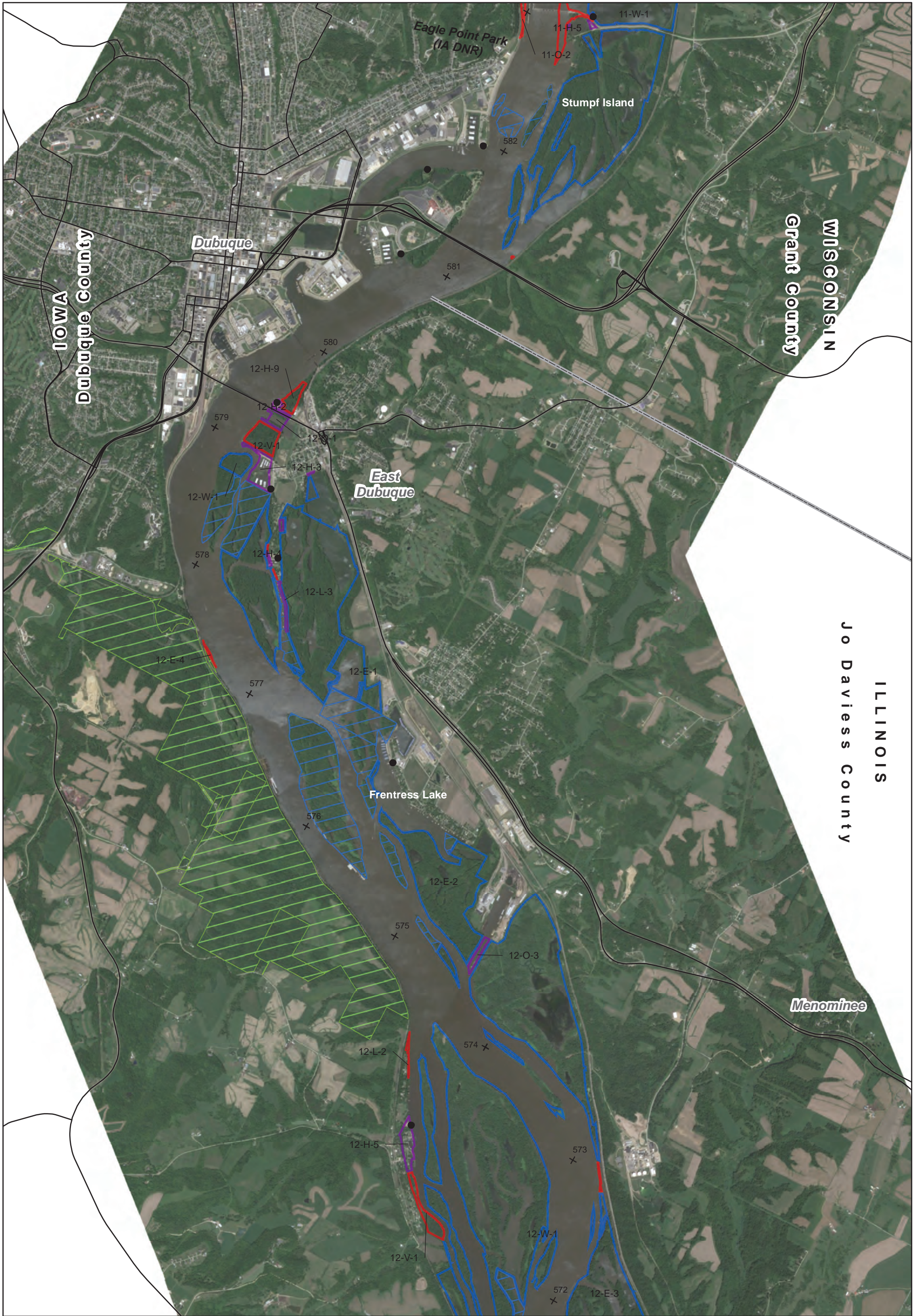
- ▨ Other Public Lands
- ▨ IL DNR Owned Public Lands
- ▨ USFWS Owned Public Lands
- ▨ IA DNR Owned Public Lands
- ▨ MO DoC Owned Public Lands

* See disclaimer & information at the begining of map set.



**Mississippi River Project
Master Plan - Mar 2022
Pool 12
River Mile 583 - 572
Classification Plate 5 of 36**





- Boat Access
- [- - -] USACE District Boundary
- County Line
- + River Mile

Managing Agency on Corps Lands*

- [Purple Box] Lease Area
- [Green Box] IA DNR Management
- [Orange Box] IL DNR Management
- [Light Green Box] MDC Management
- [Blue Box] USFWS Management
- [Red Box] Corps Management

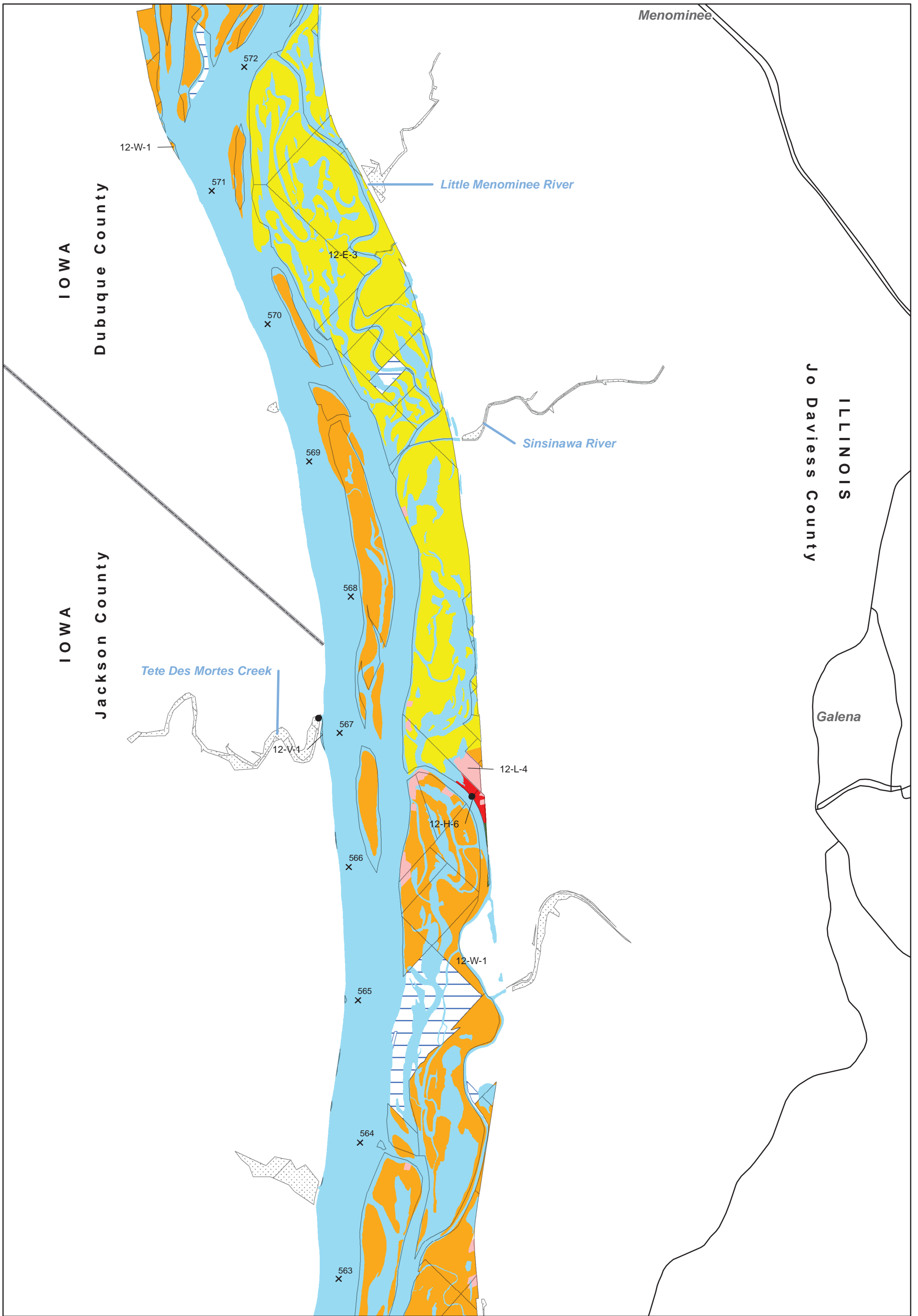
- [White Box with Diagonal Lines] Other Public Lands
- [Orange Box with Diagonal Lines] IL DNR Owned Public Lands
- [Blue Box with Diagonal Lines] USFWS Owned Public Lands
- [Light Green Box with Diagonal Lines] IA DNR Owned Public Lands
- [Green Box with Diagonal Lines] MO DoC Owned Public Lands

*See disclaimer & information at the begining of map set.



**Mississippi River Project
Master Plan - Mar 2022
Pool 12
River Mile 583 - 572
Management Plate 5 of 36**





- Boat Access
- [- - -] USACE District Boundary
- County Line
- + River Mile
- Corps Aquired Tracts
- Corps Easement on Private Land

Master Plan Land Classification*

- Environmentally Sensitive Areas
- High Density Recreation
- Low Density Recreation
- Project Operations
- Vegetative Management
- Wildlife Management

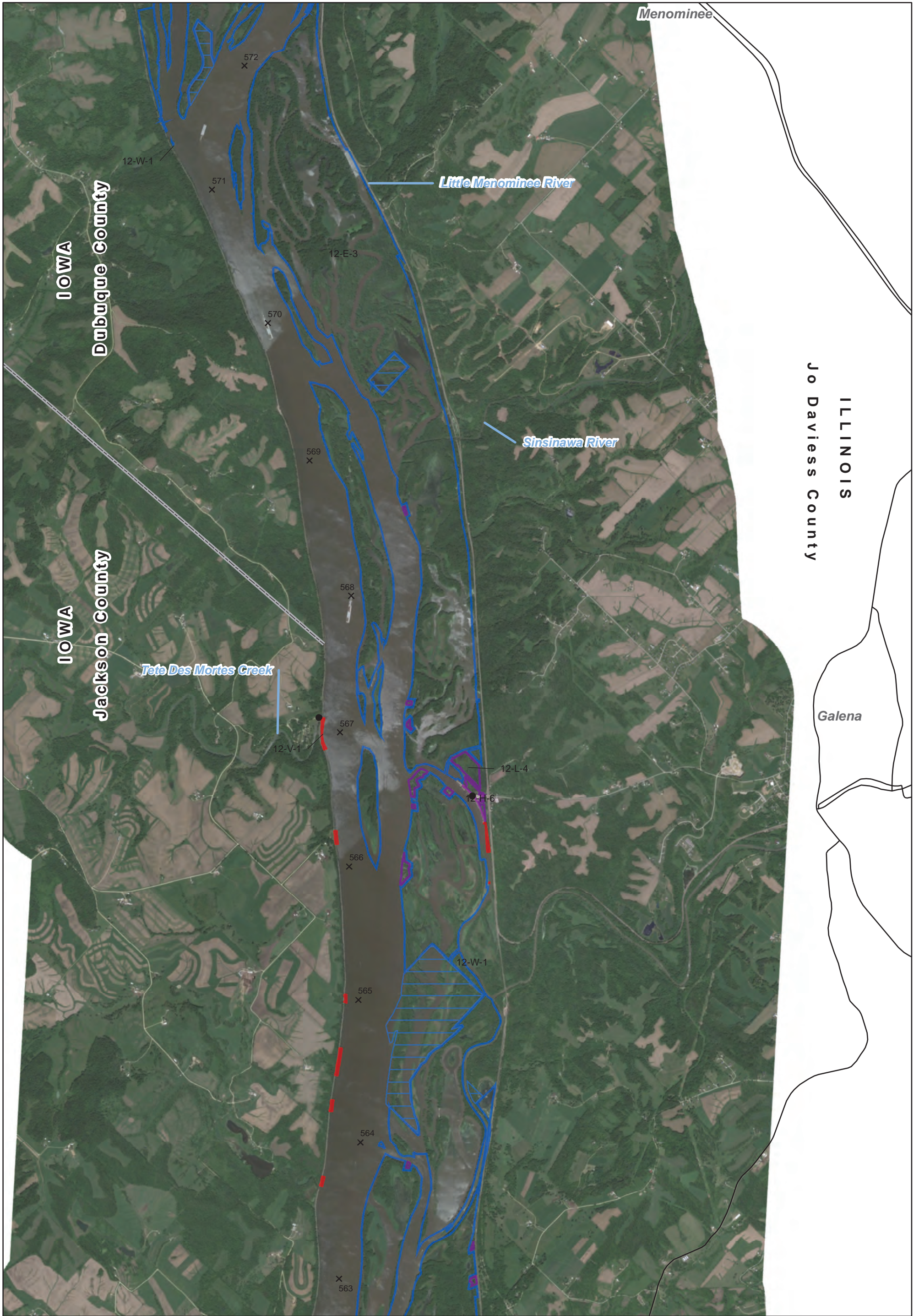
- Other Public Lands
- IL DNR Owned Public Lands
- USFWS Owned Public Lands
- IA DNR Owned Public Lands
- MO DoC Owned Public Lands

* See disclaimer & information at the begining of map set.



**Mississippi River Project
Master Plan - Mar 2022
Pool 12
River Mile 572 - 563
Classification Plate 6 of 36**





- Boat Access
- [- - -] USACE District Boundary
- County Line
- + River Mile

Managing Agency on Corps Lands*

- [Purple Box] Lease Area
- [Green Box] IA DNR Management
- [Yellow Box] IL DNR Management
- [Light Green Box] MDC Management
- [Blue Box] USFWS Management
- [Red Box] Corps Management

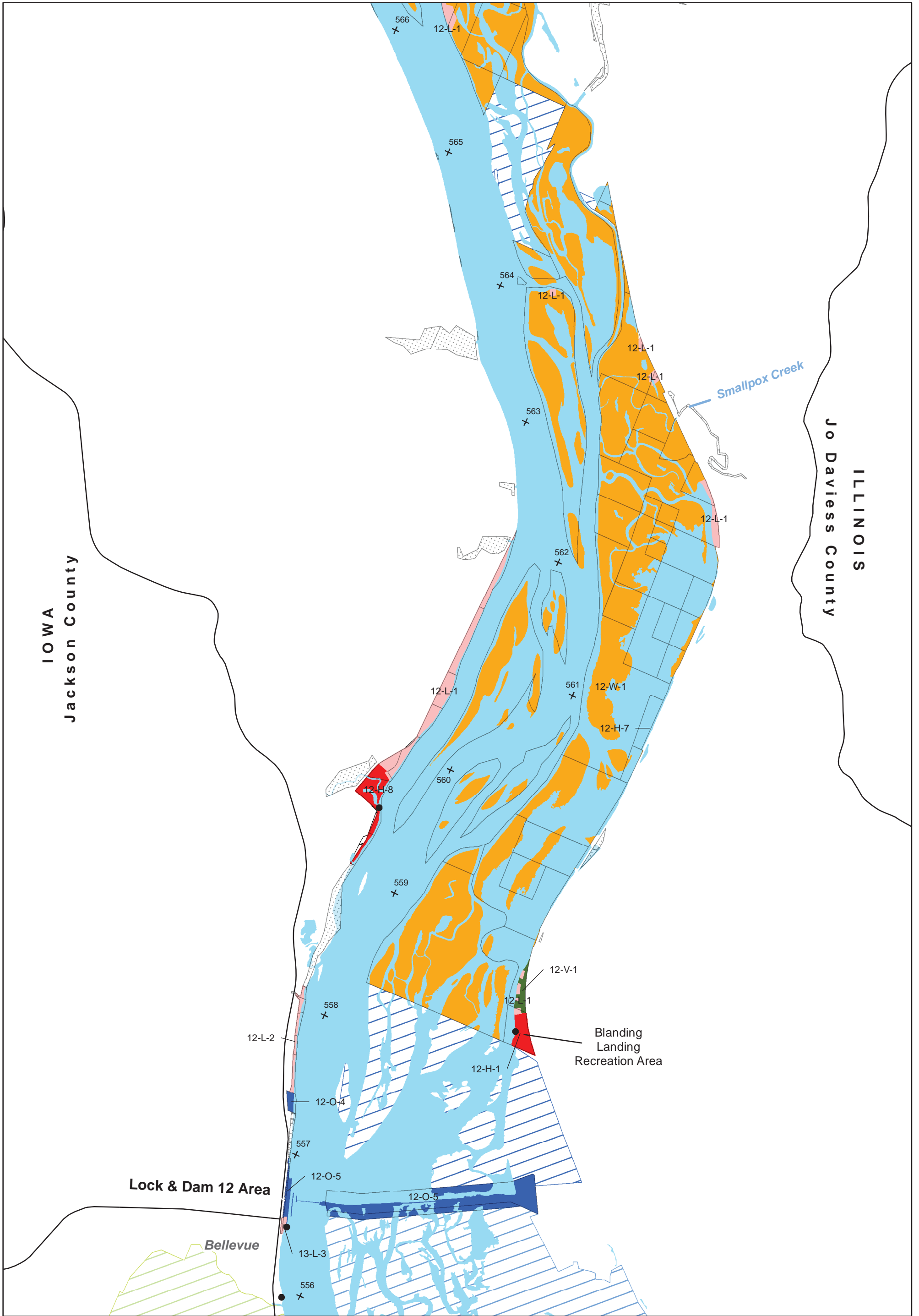
- [White Box with Diagonal Lines] Other Public Lands
- [Orange Box with Diagonal Lines] IL DNR Owned Public Lands
- [Blue Box with Diagonal Lines] USFWS Owned Public Lands
- [Light Green Box with Diagonal Lines] IA DNR Owned Public Lands
- [Green Box with Diagonal Lines] MO DoC Owned Public Lands

*See disclaimer & information at the beginning of map set.



**Mississippi River Project
Master Plan - Mar 2022
Pool 12
River Mile 572 - 563
Management Plate 6 of 36**





- Boat Access
- [- - -] USACE District Boundary
- County Line
- + River Mile
- Corps Aquired Tracts
- Corps Easement on Private Land

- Master Plan Land Classification***
- Environmentally Sensitive Areas
 - High Density Recreation
 - Low Density Recreation
 - Project Operations
 - Vegetative Management
 - Wildlife Management

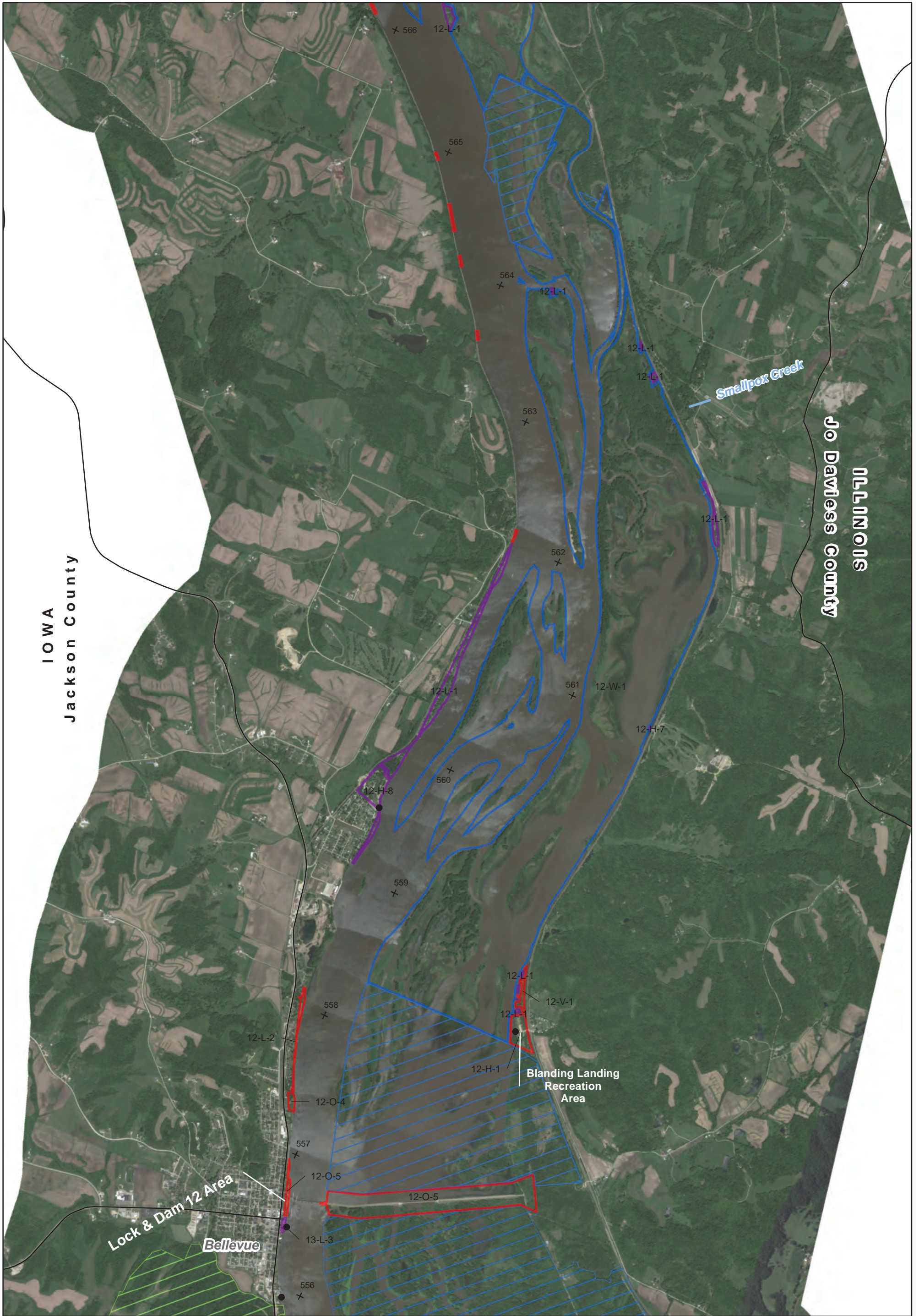
- Other Public Lands
- IL DNR Owned Public Lands
- USFWS Owned Public Lands
- IA DNR Owned Public Lands
- MO DoC Owned Public Lands

* See disclaimer & information at the begining of map set.



**Mississippi River Project
Master Plan - Mar 2022
Pool 12
River Mile 566 - 556
Classification Plate 7 of 36**

0.5 0.25 0 0.5 Miles



- Boat Access
- USACE District Boundary
- County Line
- + River Mile

Managing Agency on Corps Lands*

- Lease Area
- IA DNR Management
- IL DNR Management
- MDC Management
- USFWS Management
- Corps Management

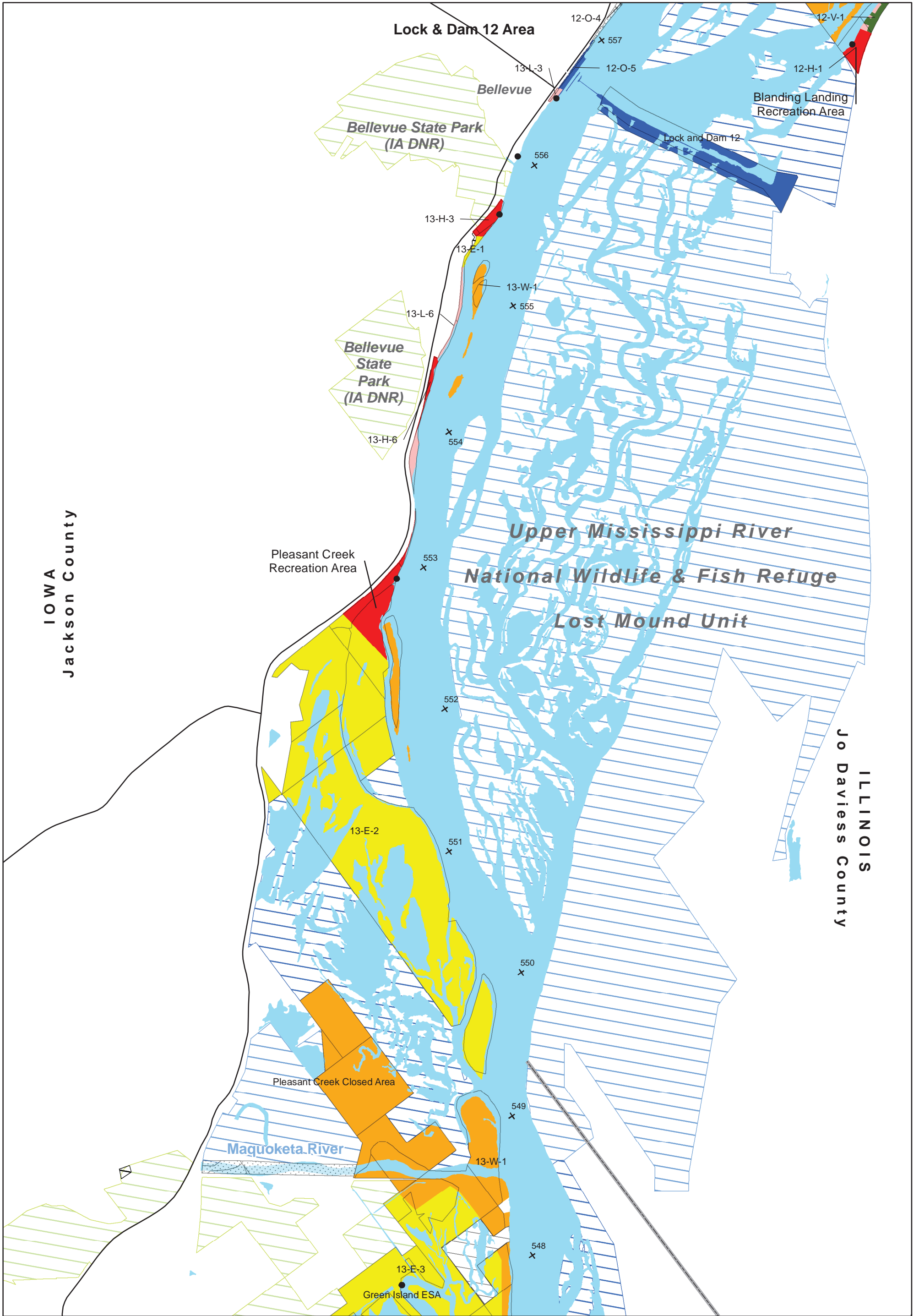
- Other Public Lands
- IL DNR Owned Public Lands
- USFWS Owned Public Lands
- IA DNR Owned Public Lands
- MO DoC Owned Public Lands

*See disclaimer & information at the beginning of map set.



**Mississippi River Project
Master Plan - Mar 2022
Pool 12
River Mile 566 - 556
Management Plate 7 of 36**





- Boat Access
- [- - -] USACE District Boundary
- County Line
- + River Mile
- Corps Aquired Tracts
- ▨ Corps Easement on Private Land

Master Plan Land Classification*

- Environmentally Sensitive Areas
- High Density Recreation
- Low Density Recreation
- Project Operations
- Vegetative Management
- Wildlife Management

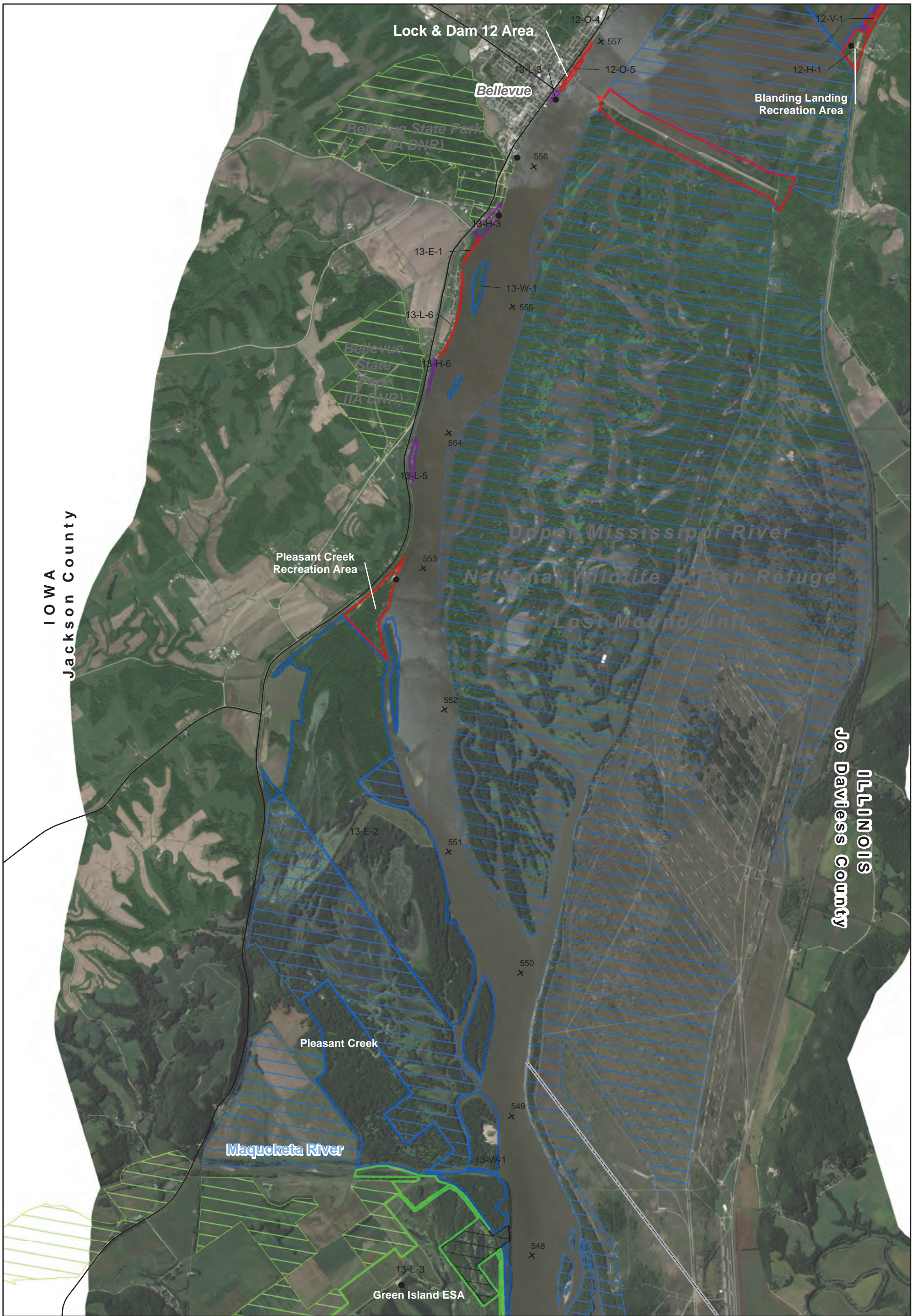
- ▨ Other Public Lands
- ▨ IL DNR Owned Public Lands
- ▨ USFWS Owned Public Lands
- ▨ IA DNR Owned Public Lands
- ▨ MO DoC Owned Public Lands

* See disclaimer & information at the begining of map set.



**Mississippi River Project
Master Plan - Mar 2022
Pool 13
River Mile 557 - 548
Classification Plate 8 of 36**





- Boat Access
- [- - -] USACE District Boundary
- County Line
- + River Mile

Managing Agency on Corps Lands*

- [Purple Box] Lease Area
- [Green Box] IA DNR Management
- [Orange Box] IL DNR Management
- [Light Green Box] MDC Management
- [Blue Box] USFWS Management
- [Red Box] Corps Management

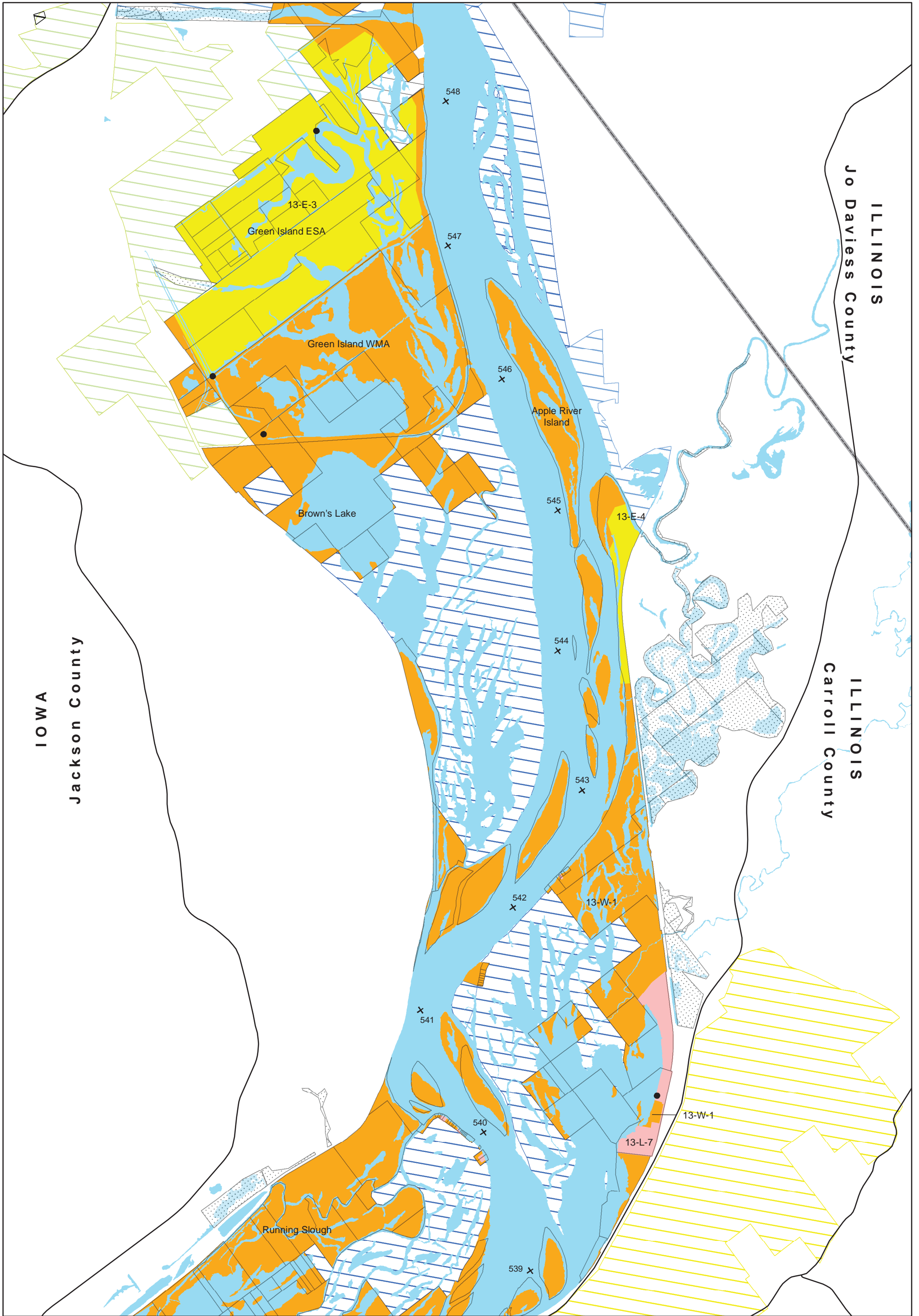
- [White Box] Other Public Lands
- [Orange Box] IL DNR Owned Public Lands
- [Blue Box] USFWS Owned Public Lands
- [Light Green Box] IA DNR Owned Public Lands
- [Green Box] MO DoC Owned Public Lands

*See disclaimer & information at the beginning of map set.



**Mississippi River Project
Master Plan - Mar 2022
Pool 13
River Mile 557 - 548
Management Plate 8 of 36**





- Boat Access
- [Red dashed line] USACE District Boundary
- County Line
- + River Mile
- [White box with black border] Corps Aquired Tracts
- [Dotted box] Corps Easement on Private Land

- Master Plan Land Classification***
- [Yellow box] Environmentally Sensitive Areas
 - [Red box] High Density Recreation
 - [Pink box] Low Density Recreation
 - [Blue box] Project Operations
 - [Green box] Vegetative Management
 - [Orange box] Wildlife Management

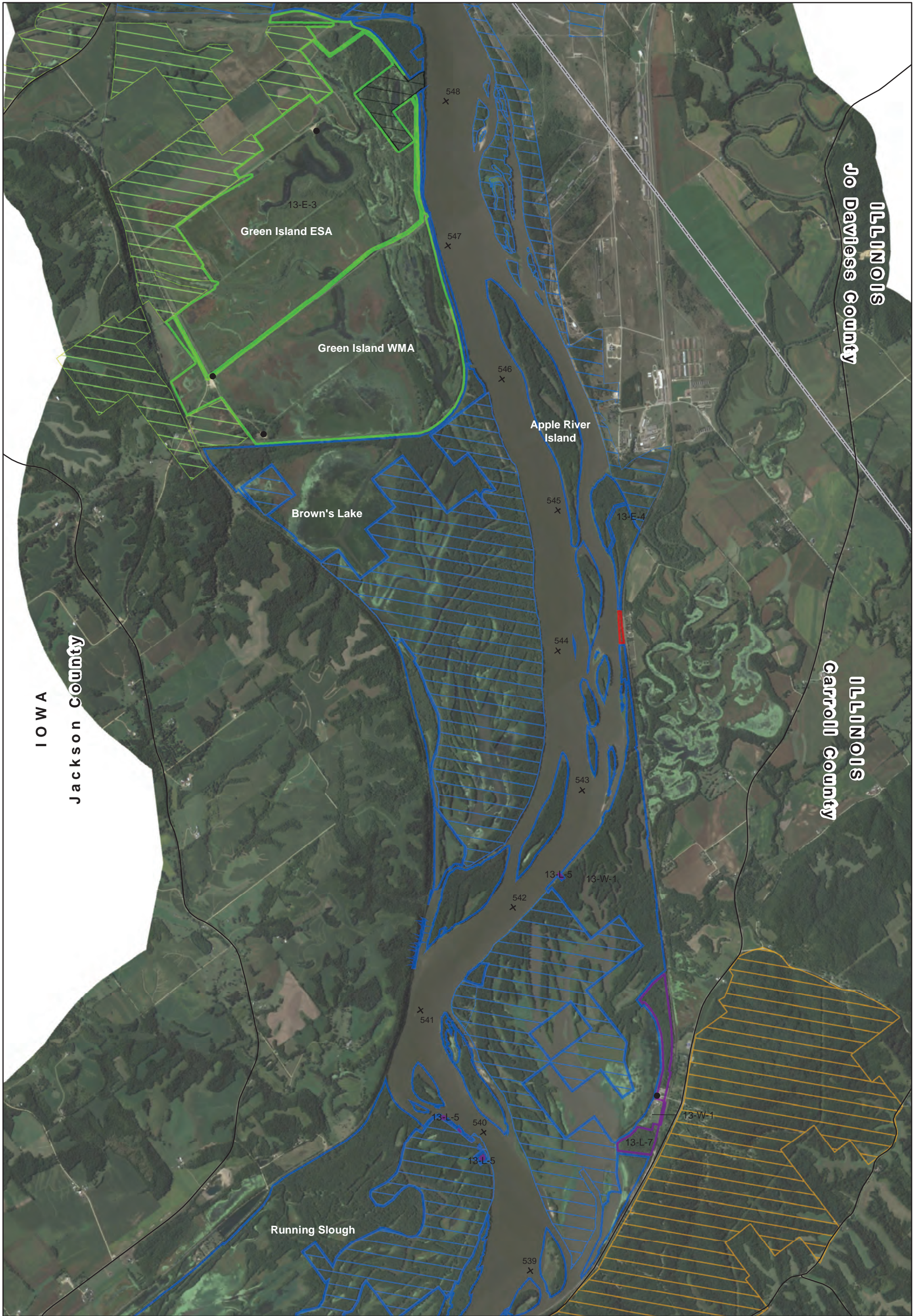
- [Blue hatched box] Other Public Lands
- [Yellow hatched box] IL DNR Owned Public Lands
- [Blue hatched box] USFWS Owned Public Lands
- [Green hatched box] IA DNR Owned Public Lands
- [Light green hatched box] MO DoC Owned Public Lands



**Mississippi River Project
Master Plan - Mar 2022
Pool 13
River Mile 548 - 539
Classification Plate 9 of 36**



* See disclaimer & information at the begining of map set.



- Boat Access
- [- - -] USACE District Boundary
- County Line
- + River Mile

Managing Agency on Corps Lands*

- [Purple Outline] Lease Area
- [Green Outline] IA DNR Management
- [Orange Outline] IL DNR Management
- [Light Green Outline] MDC Management
- [Blue Outline] USFWS Management
- [Red Outline] Corps Management

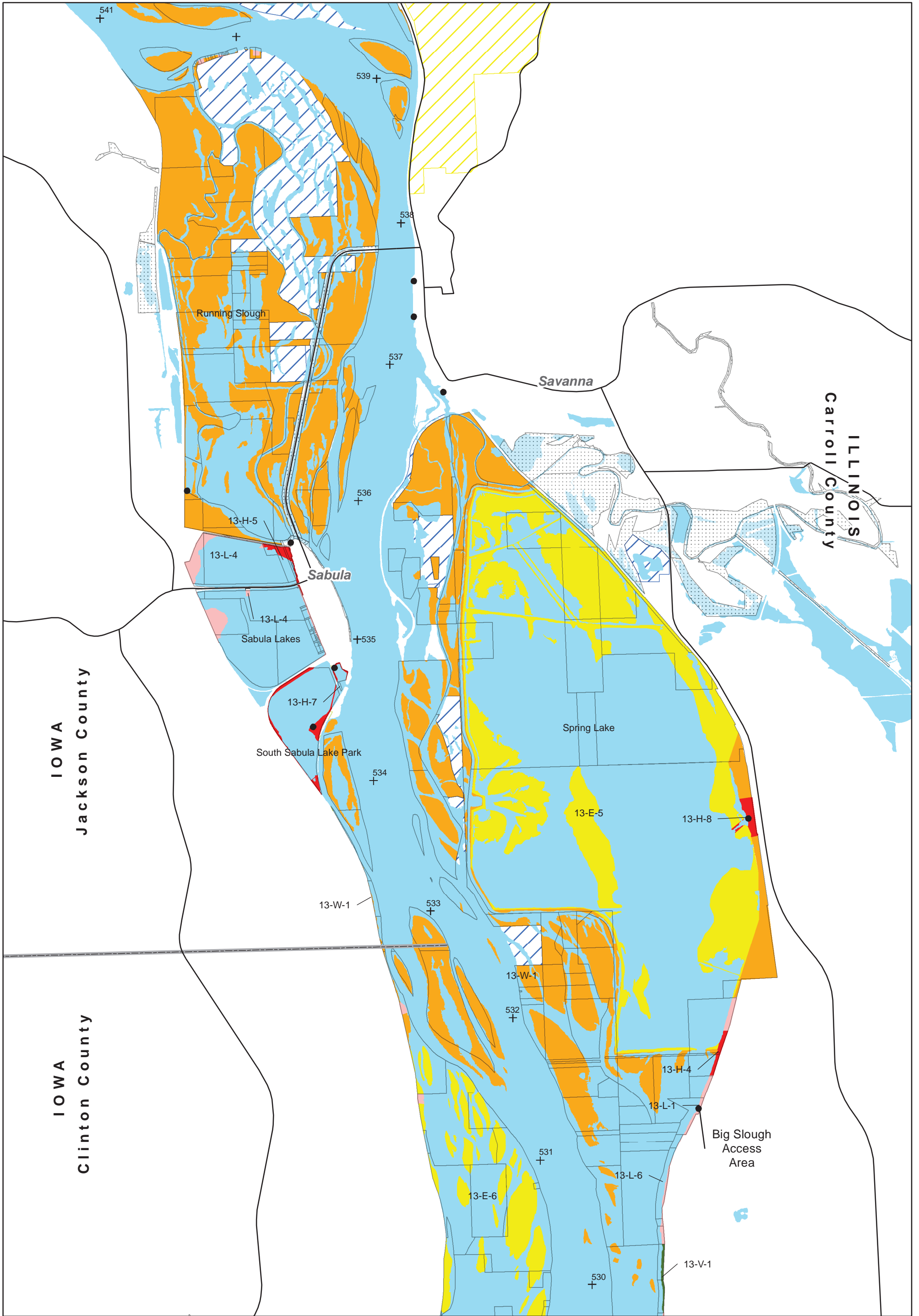
- [Diagonal Lines] Other Public Lands
- [Orange Hatched] IL DNR Owned Public Lands
- [Blue Hatched] USFWS Owned Public Lands
- [Light Green Hatched] IA DNR Owned Public Lands
- [Green Hatched] MO DoC Owned Public Lands

*See disclaimer & information at the beginning of map set.



**Mississippi River Project
Master Plan - Mar 2022
Pool 13
River Mile 548 - 539
Management Plate 9 of 36**





- Boat Access
- [- - -] USACE District Boundary
- County Line
- + River Mile
- Corps Aquired Tracts
- ▤ Corps Easement on Private Land

Master Plan Land Classification*

- Environmentally Sensitive Areas
- High Density Recreation
- Low Density Recreation
- Project Operations
- Vegetative Management
- Wildlife Management

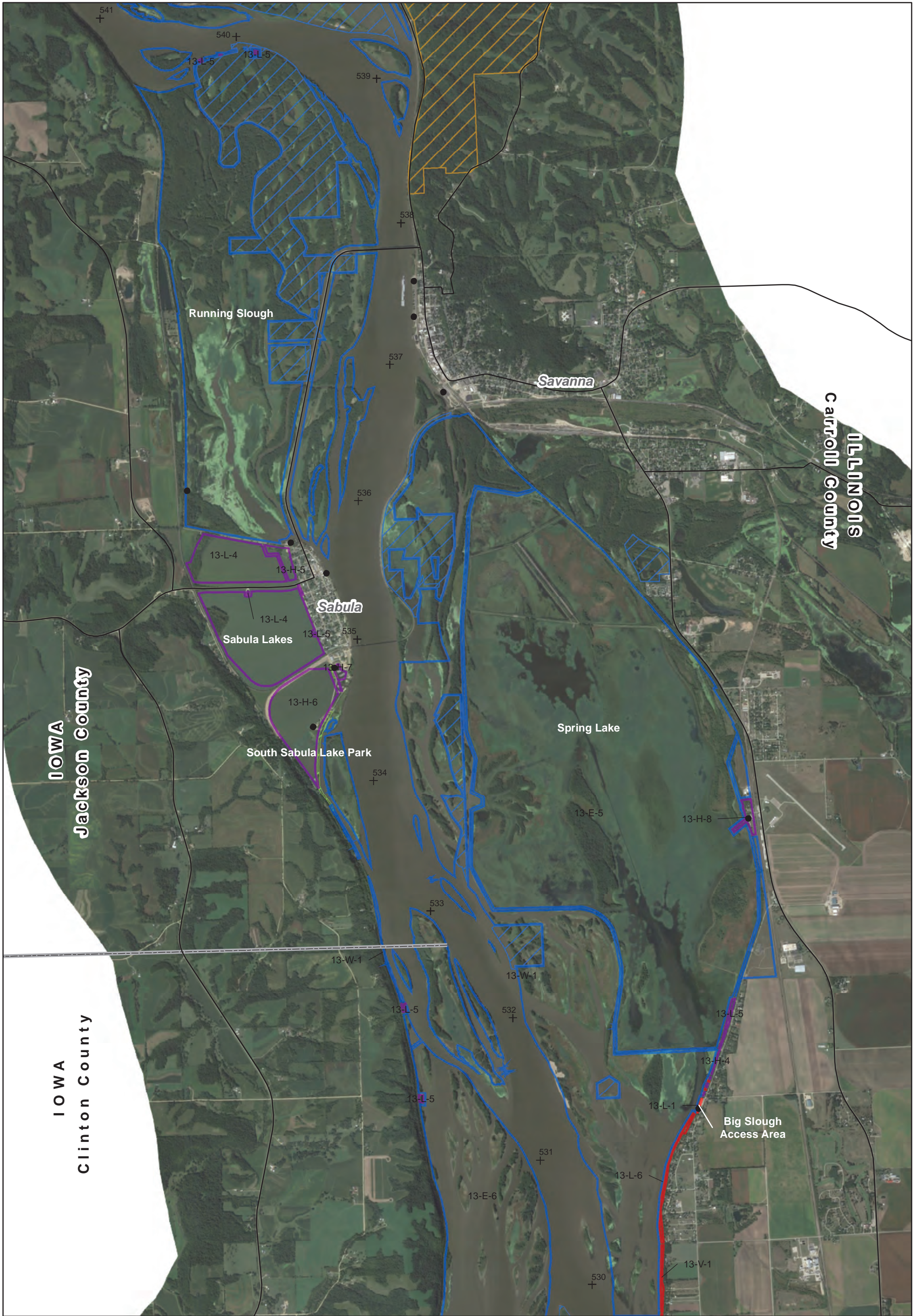
- ▨ Other Public Lands
- ▨ IL DNR Owned Public Lands
- ▨ USFWS Owned Public Lands
- ▨ IA DNR Owned Public Lands
- ▨ MO DoC Owned Public Lands



**Mississippi River Project
Master Plan - Mar 2022 Pool
13
River Mile 541 - 530
Classification Plate 10 of 36**



* See disclaimer & information at the begining of map set.



- Boat Access
- [- - -] USACE District Boundary
- County Line
- + River Mile

Managing Agency on Corps Lands*

- [Purple Outline] Lease Area
- [Green Outline] IA DNR Management
- [Orange Outline] IL DNR Management
- [Light Green Outline] MDC Management
- [Blue Outline] USFWS Management
- [Red Outline] Corps Management

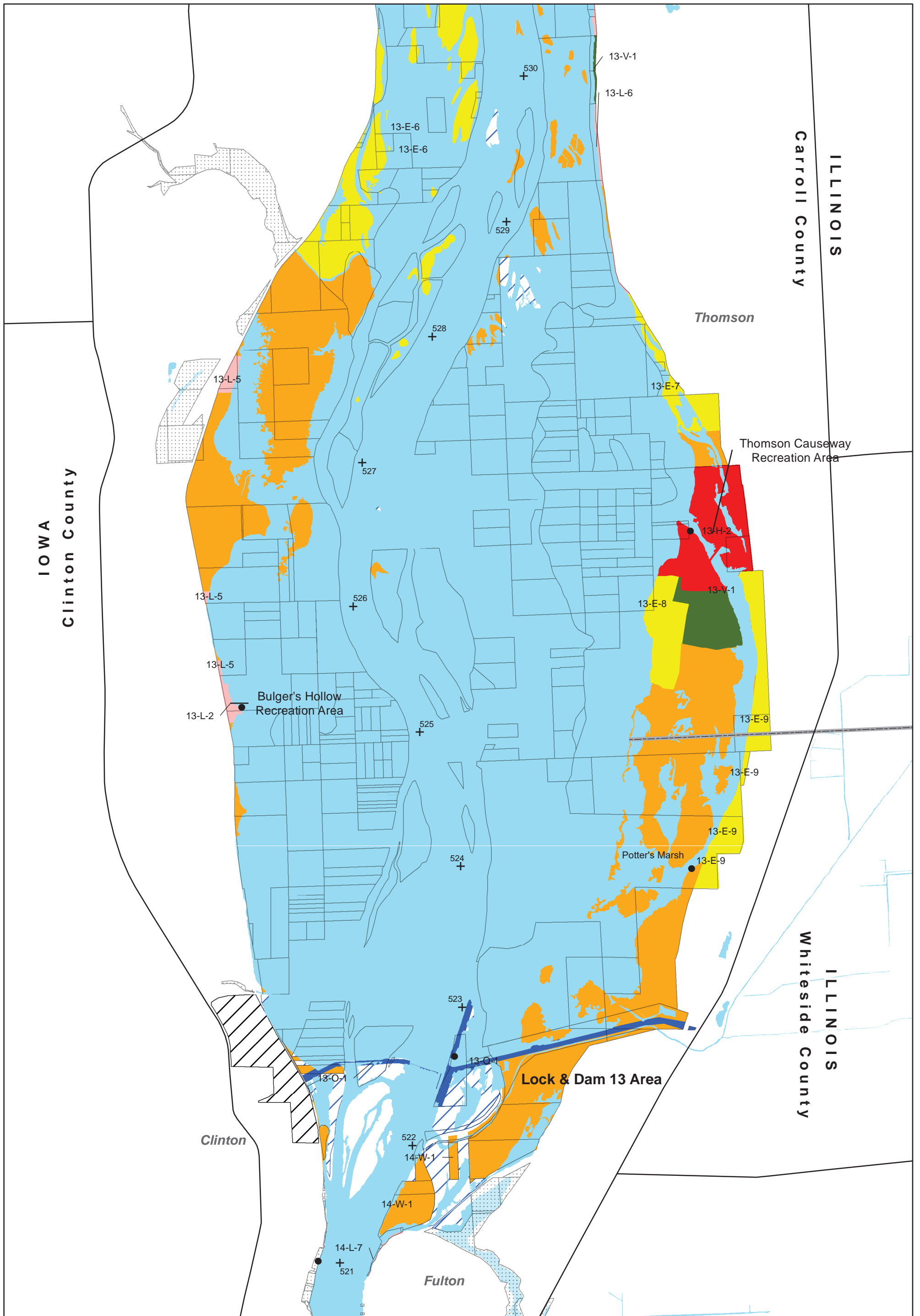
- [Diagonal Lines] Other Public Lands
- [Orange Diagonal Lines] IL DNR Owned Public Lands
- [Blue Diagonal Lines] USFWS Owned Public Lands
- [Light Green Diagonal Lines] IA DNR Owned Public Lands
- [Green Diagonal Lines] MO DoC Owned Public Lands

*See disclaimer & information at the begining of map set.



**Mississippi River Project
Master Plan - Mar 2022
Pool 13
River Mile 541 - 530
Management Plate 10 of 36**





- Boat Access
- [- - -] USACE District Boundary
- County Line
- + River Mile
- Corps Aquired Tracts
- ▨ Corps Easement on Private Land

Master Plan Land Classification*

- Environmentally Sensitive Areas
- High Density Recreation
- Low Density Recreation
- Project Operations
- Vegetative Management
- Wildlife Management

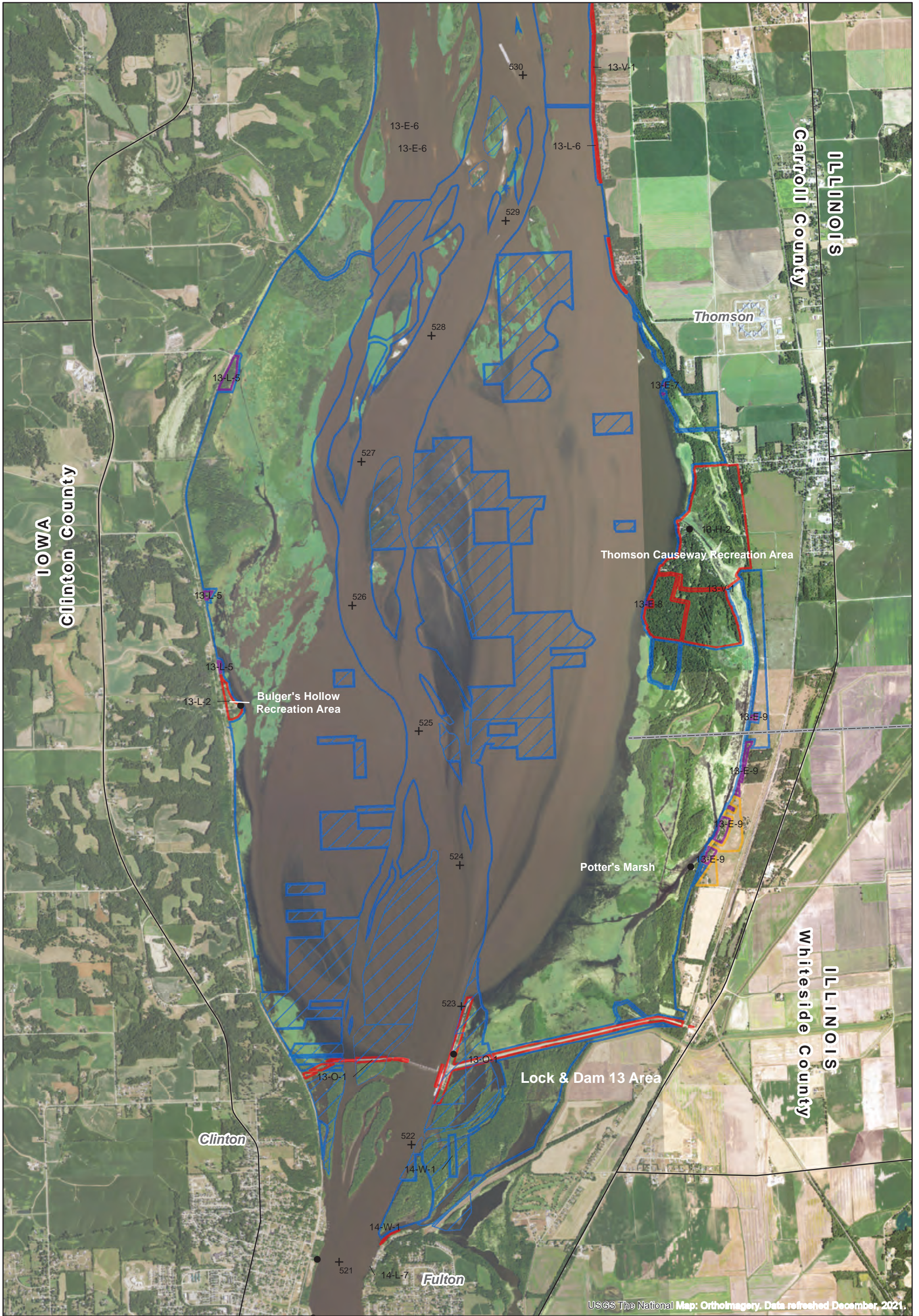
- ▨ Other Public Lands
- ▨ IL DNR Owned Public Lands
- ▨ USFWS Owned Public Lands
- ▨ IA DNR Owned Public Lands
- ▨ MO DoC Owned Public Lands



**Mississippi River Project
Master Plan - Mar 2022
Pool 13
River Mile 530 - 521
Classification Plate 11 of 36**



* See disclaimer & information at the begining of map set.



- Boat Access
- USACE District Boundary
- County Line
- + River Mile

Managing Agency on Corps Lands*

- Lease Area
- IA DNR Management
- IL DNR Management
- MDC Management
- USFWS Management
- Corps Management

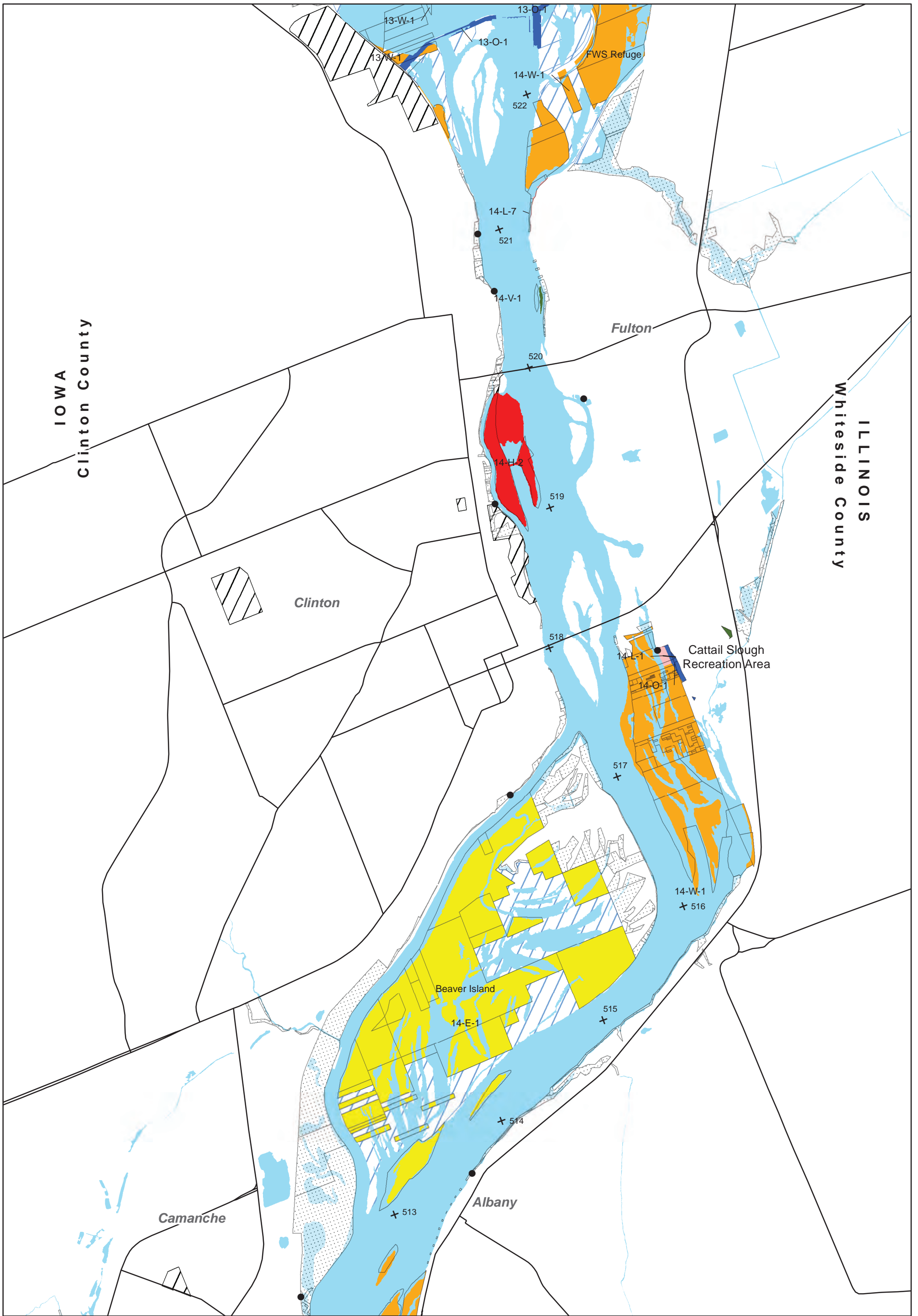
- Other Public Lands
- IL DNR Owned Public Lands
- USFWS Owned Public Lands
- IA DNR Owned Public Lands
- MO DoC Owned Public Lands

*See disclaimer & information at the beginning of map set.



**Mississippi River Project
Master Plan - Mar 2022
Pool 13
River Mile 530 - 521
Management Plate 11 of 36**





- Boat Access
- [- - -] USACE District Boundary
- County Line
- + River Mile
- Corps Aquired Tracts
- ▨ Corps Easement on Private Land

Master Plan Land Classification*

- Environmentally Sensitive Areas
- High Density Recreation
- Low Density Recreation
- Project Operations
- Vegetative Management
- Wildlife Management

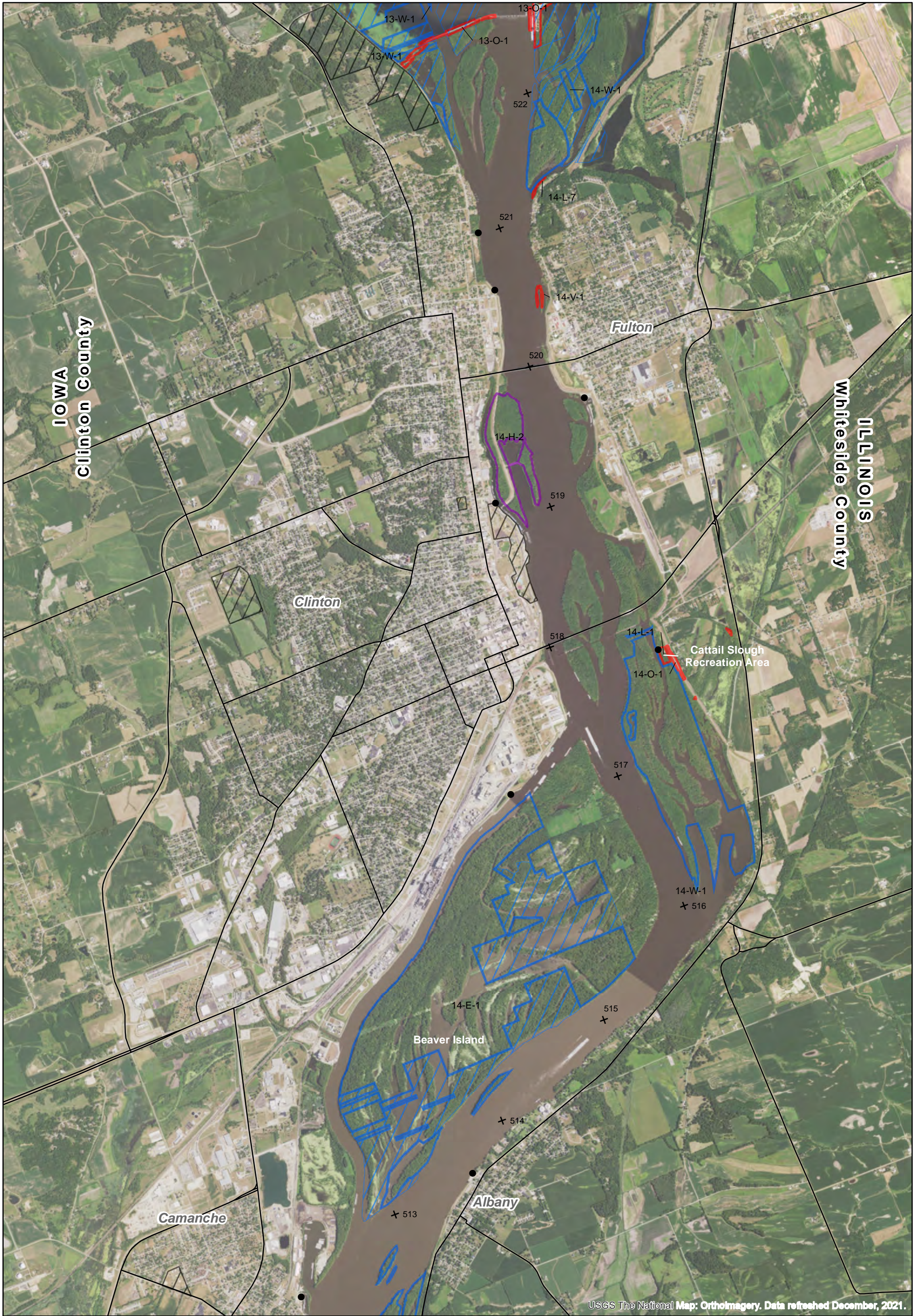
- ▨ Other Public Lands
- ▨ IL DNR Owned Public Lands
- ▨ USFWS Owned Public Lands
- ▨ IA DNR Owned Public Lands
- ▨ MO DoC Owned Public Lands

*See disclaimer & information at the begining of map set.



**Mississippi River Project
Master Plan - Mar 2022
Pool 14
River Mile 522 - 512
Classification Plate 12 of 36**






USGS The National Map: Orthoimagery. Data refreshed December, 2021.


● Boat Access	Managing Agency on Corps Lands	▨ Other Public Lands
▬ USACE District Boundary	▭ Lease Area	▨ IL DNR Owned Public Lands
▬ County Line	▭ IA DNR Management	▨ USFWS Owned Public Lands
+ River Mile	▭ IL DNR Management	▨ IA DNR Owned Public Lands
	▭ MDC Management	▨ MO DoC Owned Public Lands
	▭ USFWS Management	
	▭ Corps Management	

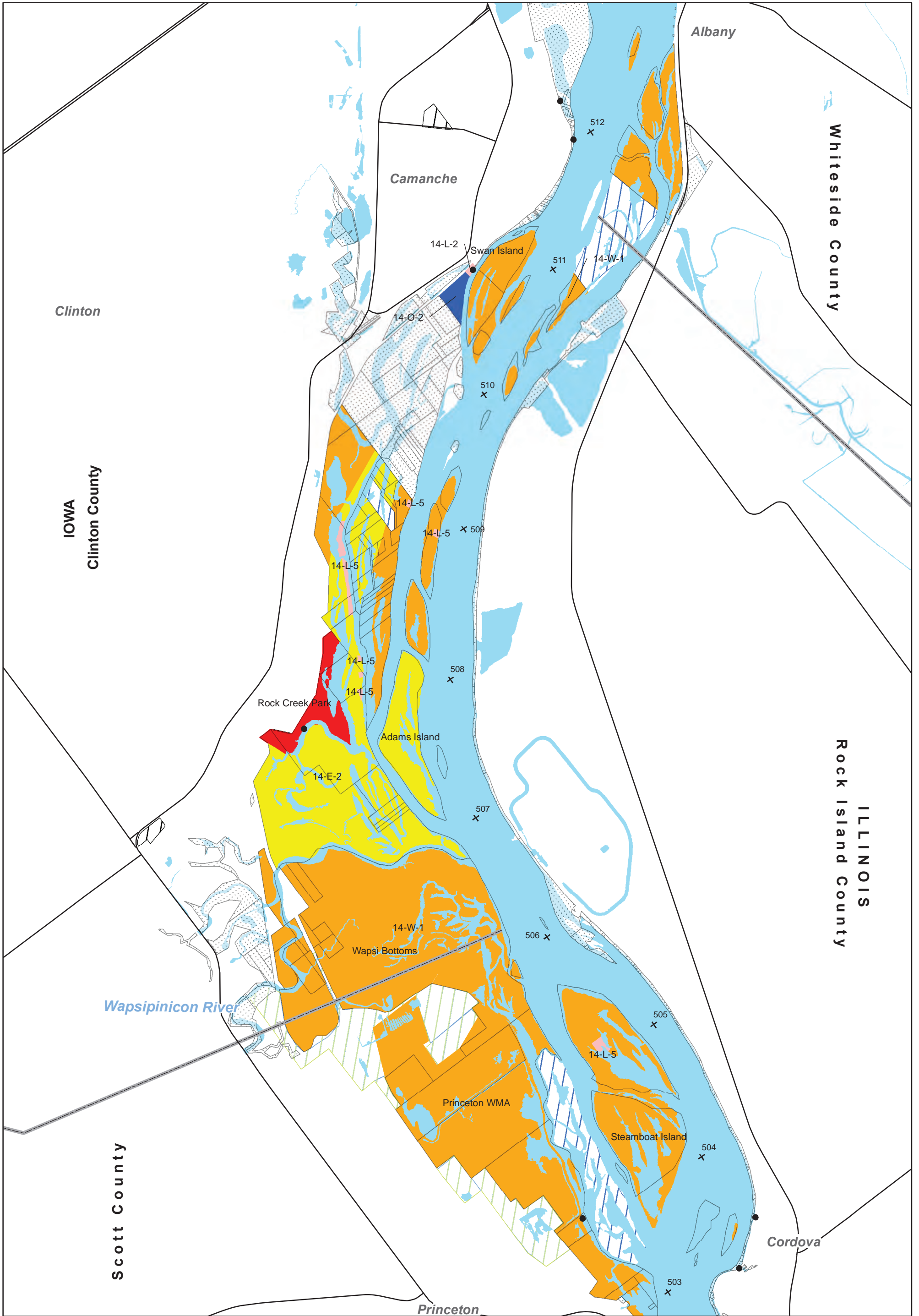
*See disclaimer & information at the beginning of map set.



**Mississippi River Project
Master Plan - Mar 2022
Pool 14
River Mile 522 - 512
Management Plate 12 of 36**

0.5 0.25 0 0.5 Miles





- Boat Access
- - - USACE District Boundary
- County Line
- + River Mile
- Corps Aquired Tracts
- ⋯ Corps Easement on Private Land

Master Plan Land Classification*

- Environmentally Sensitive Areas
- High Density Recreation
- Low Density Recreation
- Project Operations
- Vegetative Management
- Wildlife Management

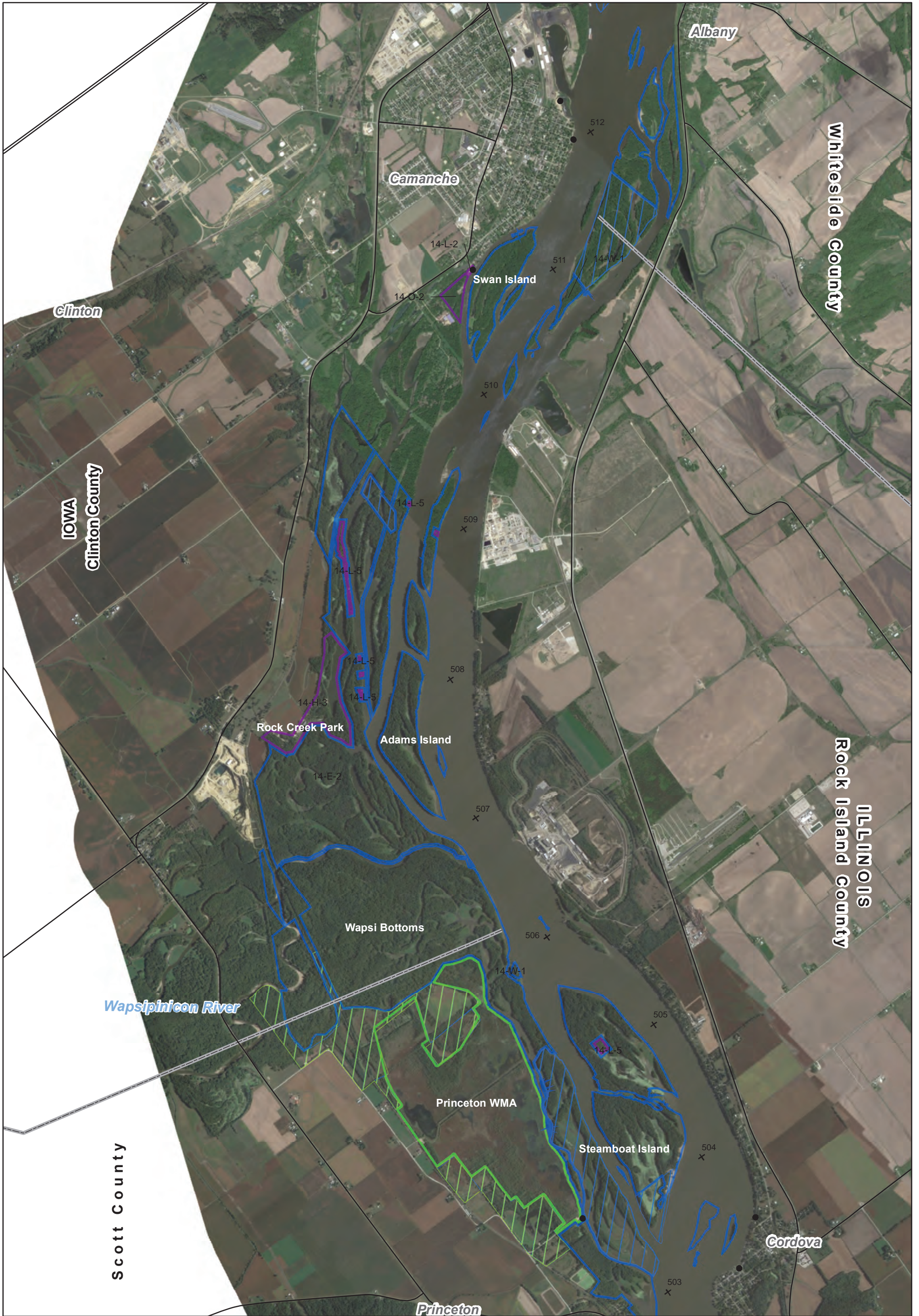
- ▨ Other Public Lands
- ▨ IL DNR Owned Public Lands
- ▨ USFWS Owned Public Lands
- ▨ IA DNR Owned Public Lands
- ▨ MO DoC Owned Public Lands

*See disclaimer information at the begining of map set.



**Mississippi River Project
Master Plan - Mar 2022
Pool 14
River Mile 513 - 503
Classification Plate 13 of 36**

0.5 0.25 0 0.5 Miles



- Boat Access
- USACE District Boundary
- County Line
- + River Mile

Managing Agency on Corps Lands

- Lease Area
- IA DNR Management
- IL DNR Management
- MDC Management
- USFWS Management
- Corps Management

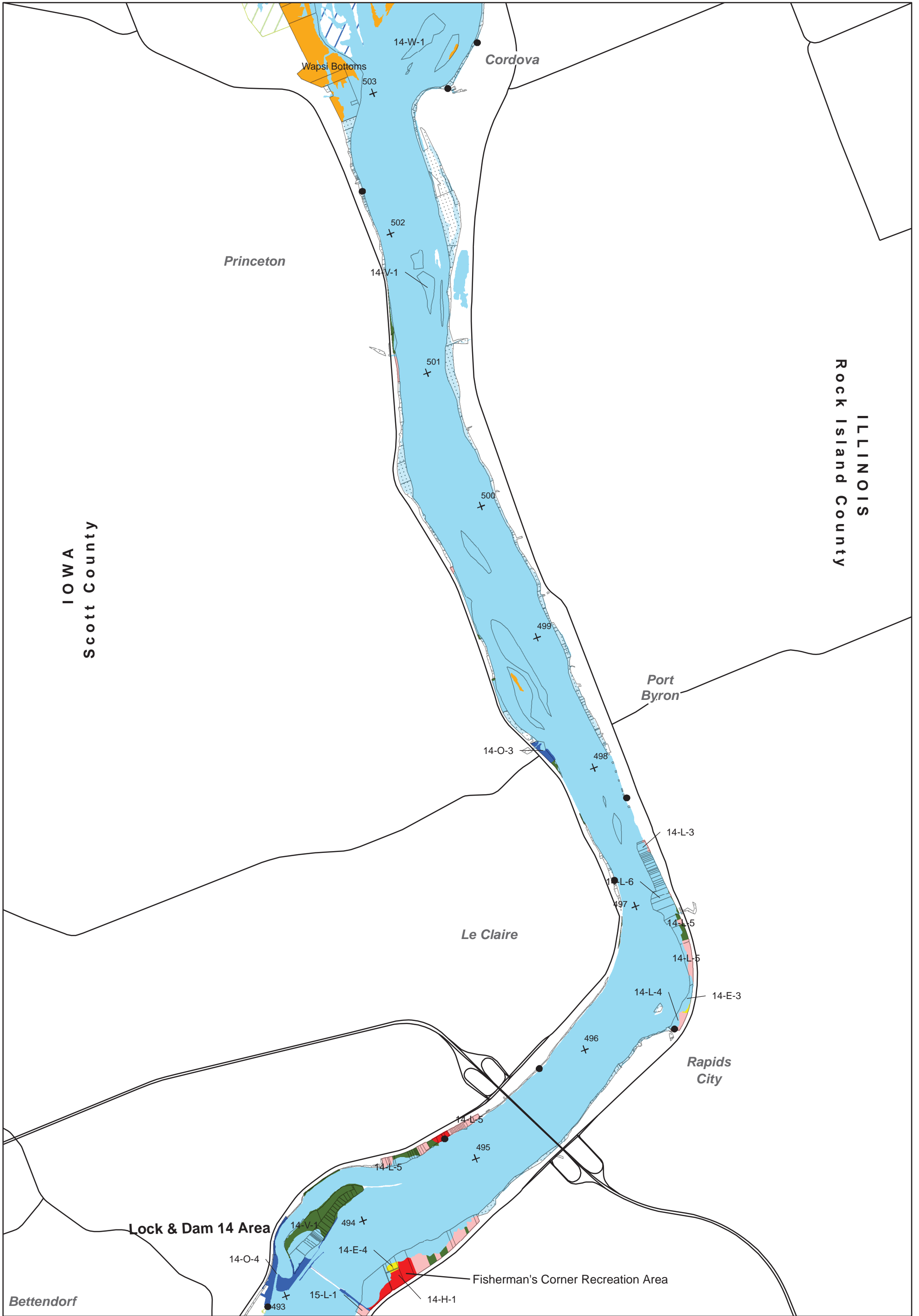
- ▨ Other Public Lands
- ▨ IL DNR Owned Public Lands
- ▨ USFWS Owned Public Lands
- ▨ IA DNR Owned Public Lands
- ▨ MO DoC Owned Public Lands

*See disclaimer information at the beginning of map set.



**Mississippi River Project
Master Plan - Mar 2022
Pool 14
River Mile 513 - 503
Management Plate 13 of 36**





- Boat Access
- - - USACE District Boundary
- County Line
- + River Mile
- Corps Aquired Tracts
- ▤ Corps Easement on Private Land

Master Plan Land Classification*

- Environmentally Sensitive Areas
- High Density Recreation
- Low Density Recreation
- Project Operations
- Vegetative Management
- Wildlife Management

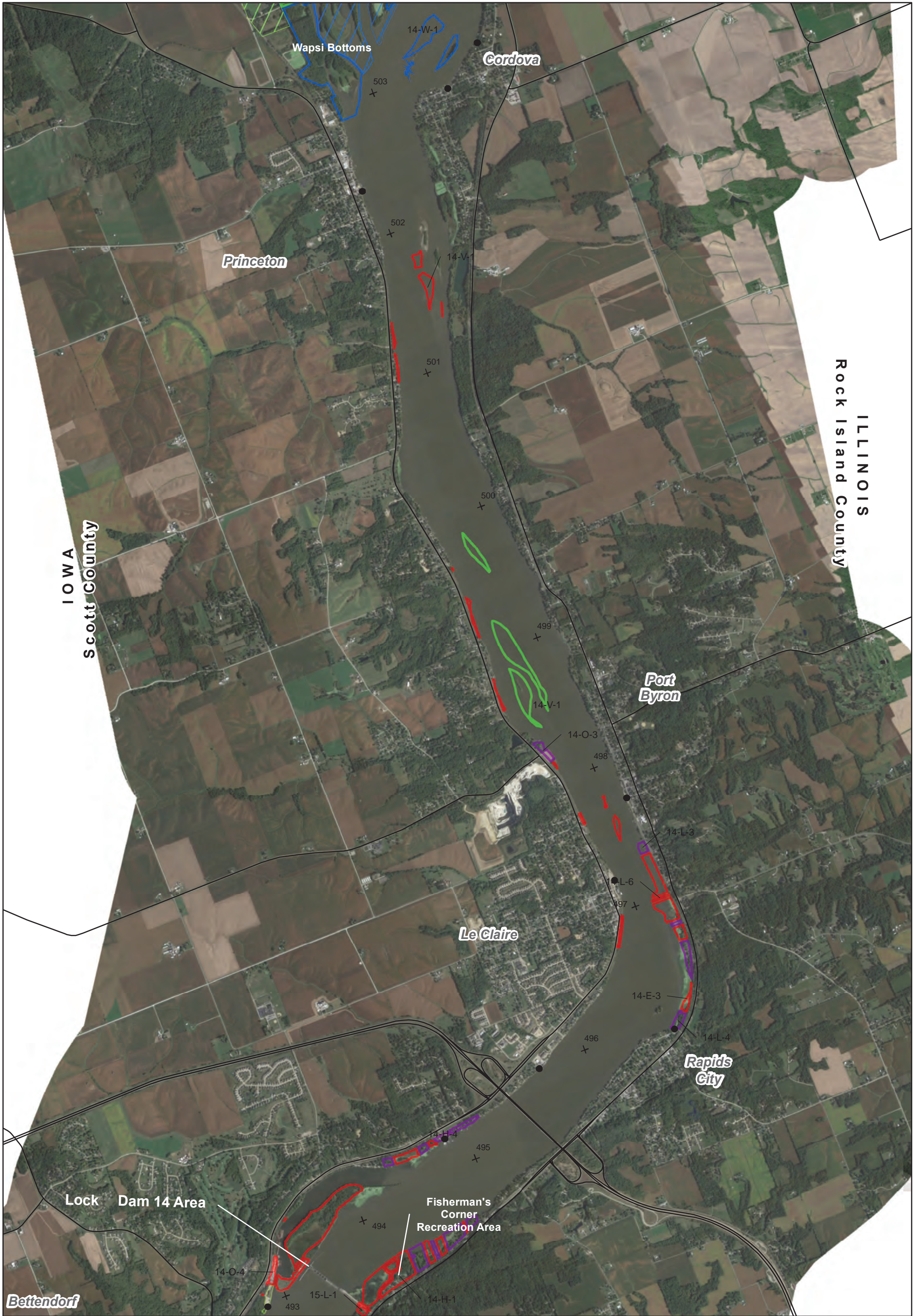
- Other Public Lands
- ▨ IL DNR Owned Public Lands
- ▨ USFWS Owned Public Lands
- ▨ IA DNR Owned Public Lands
- ▨ MO DoC Owned Public Lands

*See disclaimer & information at the begining of map set.



**Mississippi River Project
Master Plan - Mar 2022
Pool 14
River Mile 503 - 493
Classification Plate 14 of 36**





- Boat Access
- USACE District Boundary
- County Line
- + River Mile

Managing Agency on Corps Lands*

- Lease Area
- IA DNR Management
- IL DNR Management
- MDC Management
- USFWS Management
- Corps Management

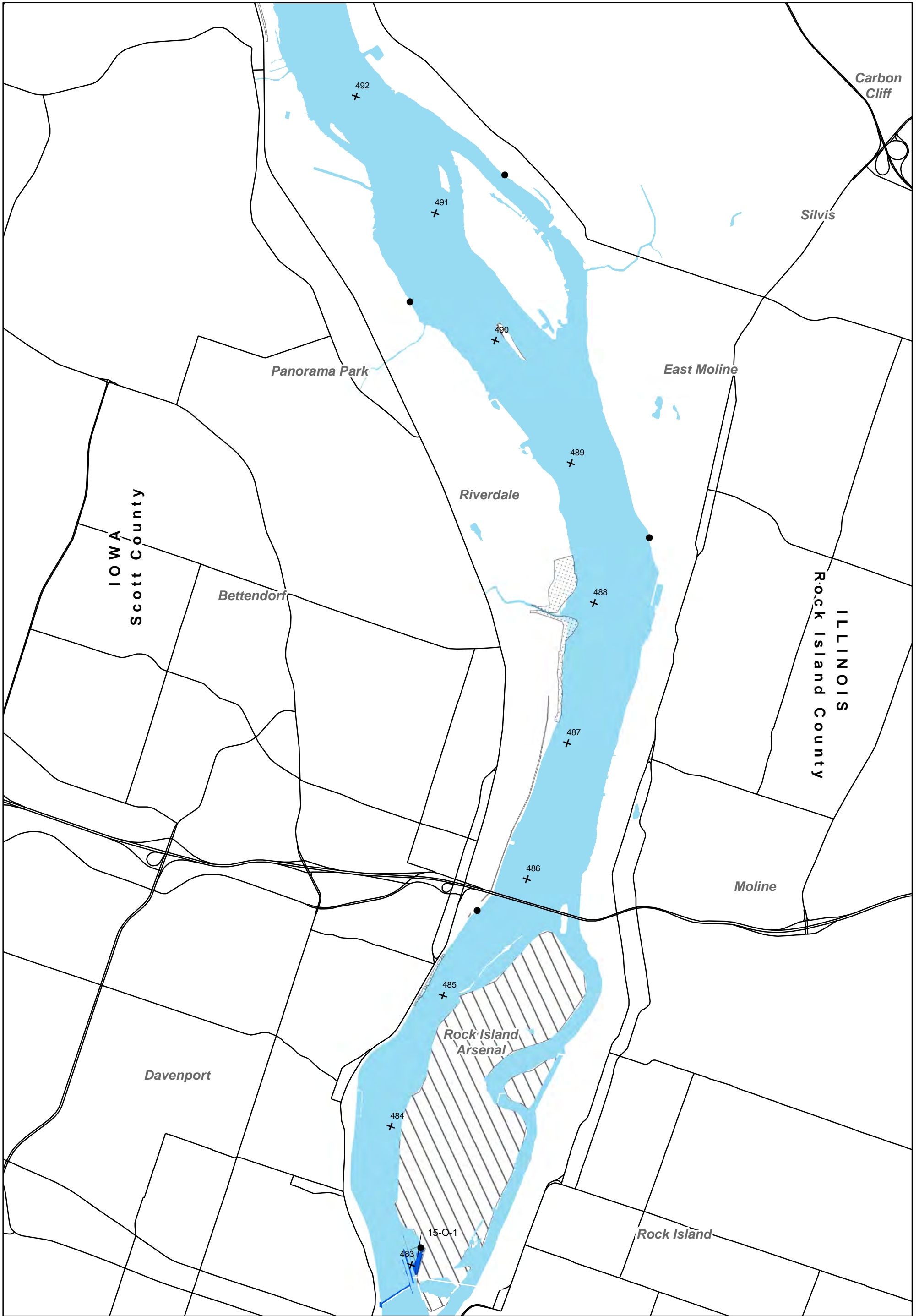
- Other Public Lands
- IL DNR Owned Public Lands
- USFWS Owned Public Lands
- IA DNR Owned Public Lands
- MO DoC Owned Public Lands

*See disclaimer & information at the beginning of map set.



**Mississippi River Project
Master Plan - Mar 2022
Pool 14
River Mile 503 - 493
Management Plate 14 of 36**





- Boat Access
- [- - -] USACE District Boundary
- County Line
- + River Mile
- Corps Aquired Tracts
- ▤ Corps Easement on Private Land

- Environmentally Sensitive Areas
- High Density Recreation
- Low Density Recreation
- Project Operations
- Vegetative Management
- Wildlife Management

- ▨ Other Public Lands
- ▨ IL DNR Owned Public Lands
- ▨ USFWS Owned Public Lands
- ▨ IA DNR Owned Public Lands
- ▨ MO DoC Owned Public Lands



Master Plan - 2022
 5
 4 - 48
Classification Plate 5 6






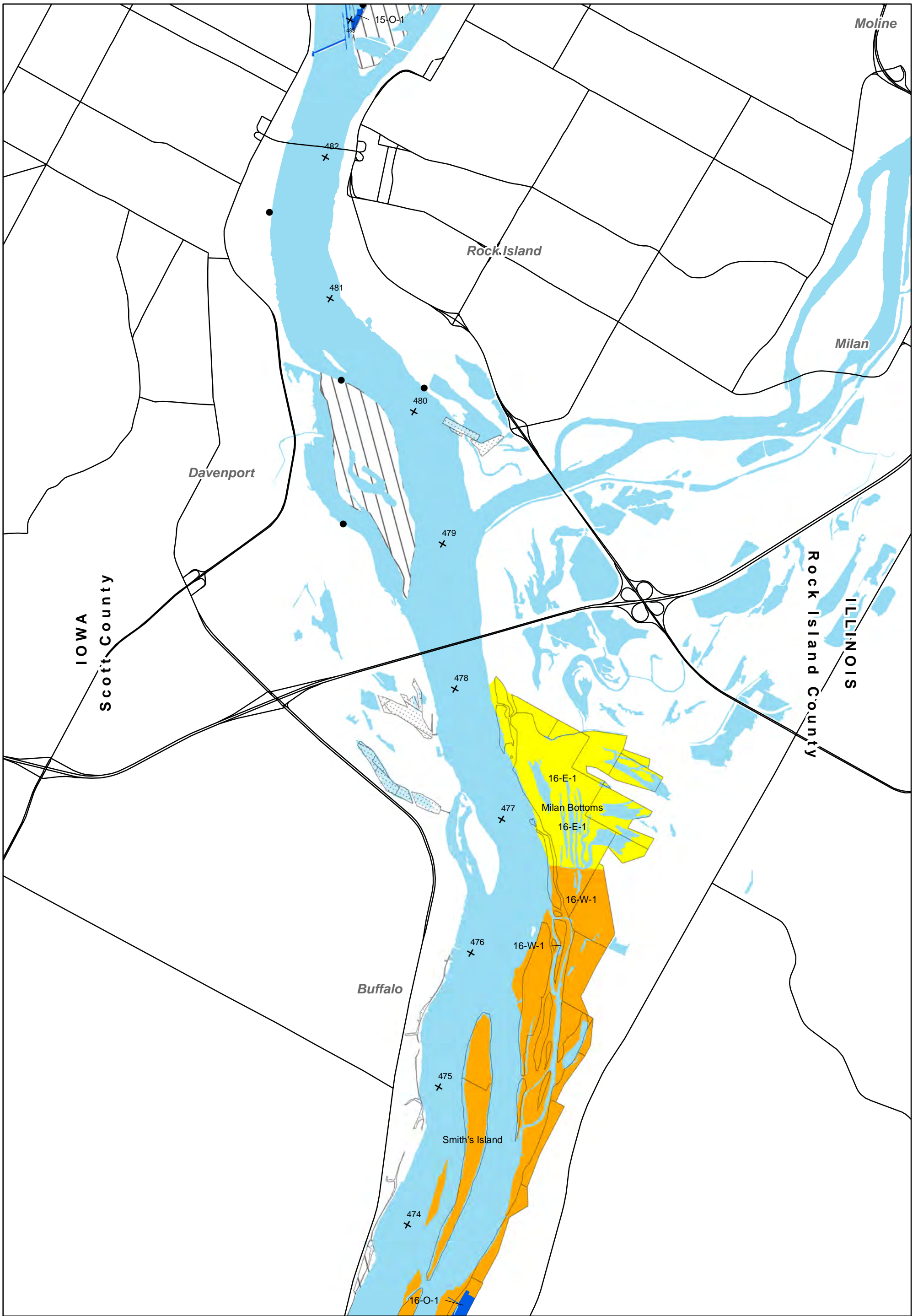
USGS The National Map - Orthoimagery. Data refreshed December, 2021.

- Boat Access
- [- - -] USACE District Boundary
- County Line
- + River Mile
- Lease Area
- IA DNR Management
- IL DNR Management
- MDC Management
- USFWS Management
- Corps Management
- Other Public Lands
- IL DNR Owned Public Lands
- USFWS Owned Public Lands
- IA DNR Owned Public Lands
- MO DoC Owned Public Lands



Master Plan - 2022
5
4 - 48
Management Plate 5 6





- Boat Access
- - - USACE District Boundary
- County Line
- + River Mile
- Corps Aquired Tracts
- ▨ Corps Easement on Private Land

Master Plan Land Classification*

- Environmentally Sensitive Areas
- High Density Recreation
- Low Density Recreation
- Project Operations
- Vegetative Management
- Wildlife Management

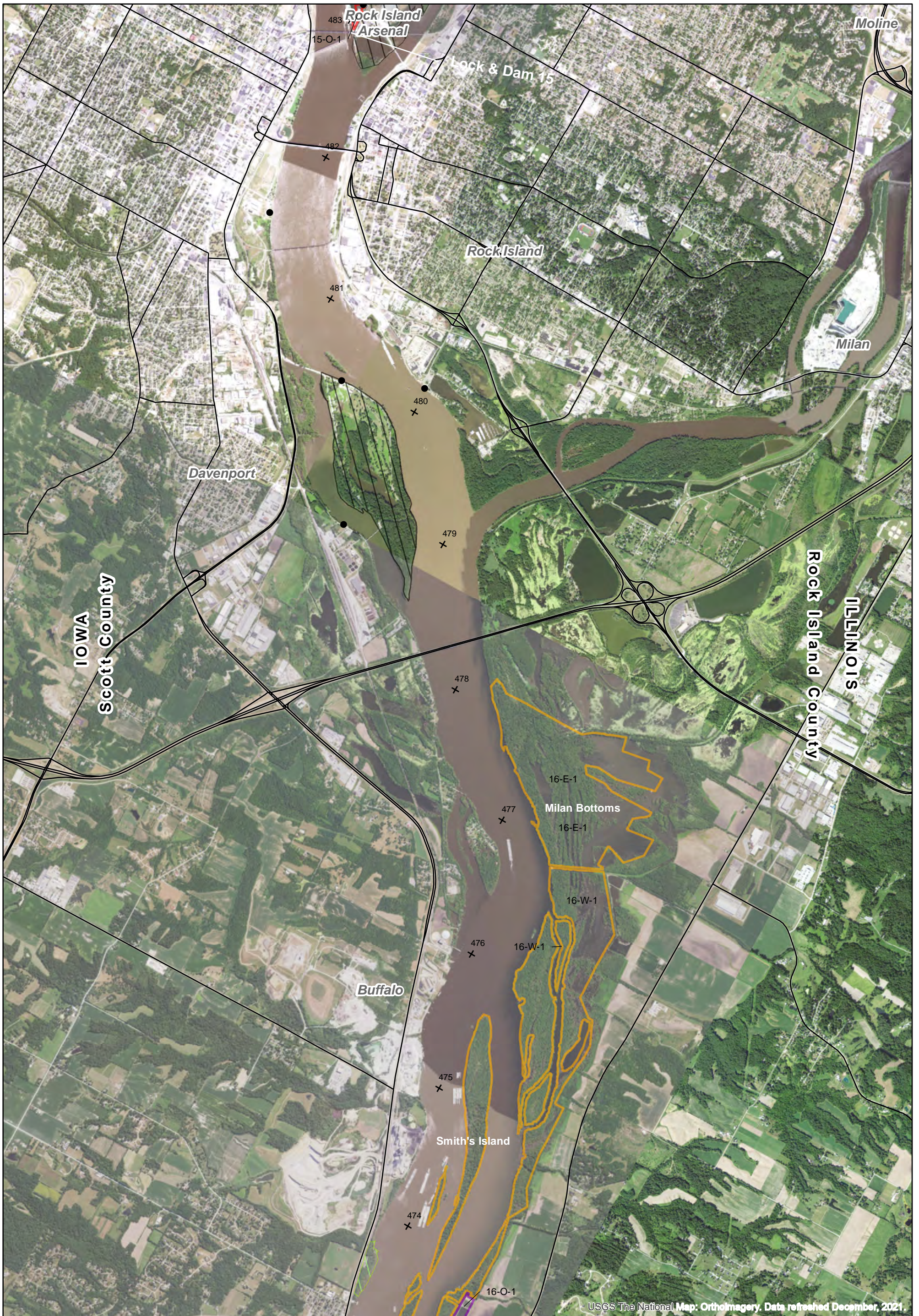
- ▨ Other Public Lands
- ▨ IL DNR Owned Public Lands
- ▨ USFWS Owned Public Lands
- ▨ IA DNR Owned Public Lands
- ▨ MO DoC Owned Public Lands

*See disclaimer information at the begining of map set.



**Mississippi River Project
Master Plan - Mar 2022
Pool 16
River Mile 483 - 474
Classification Plate 16 of 36**





USGS The National Map: Orthoimagery. Data refreshed December, 2021.

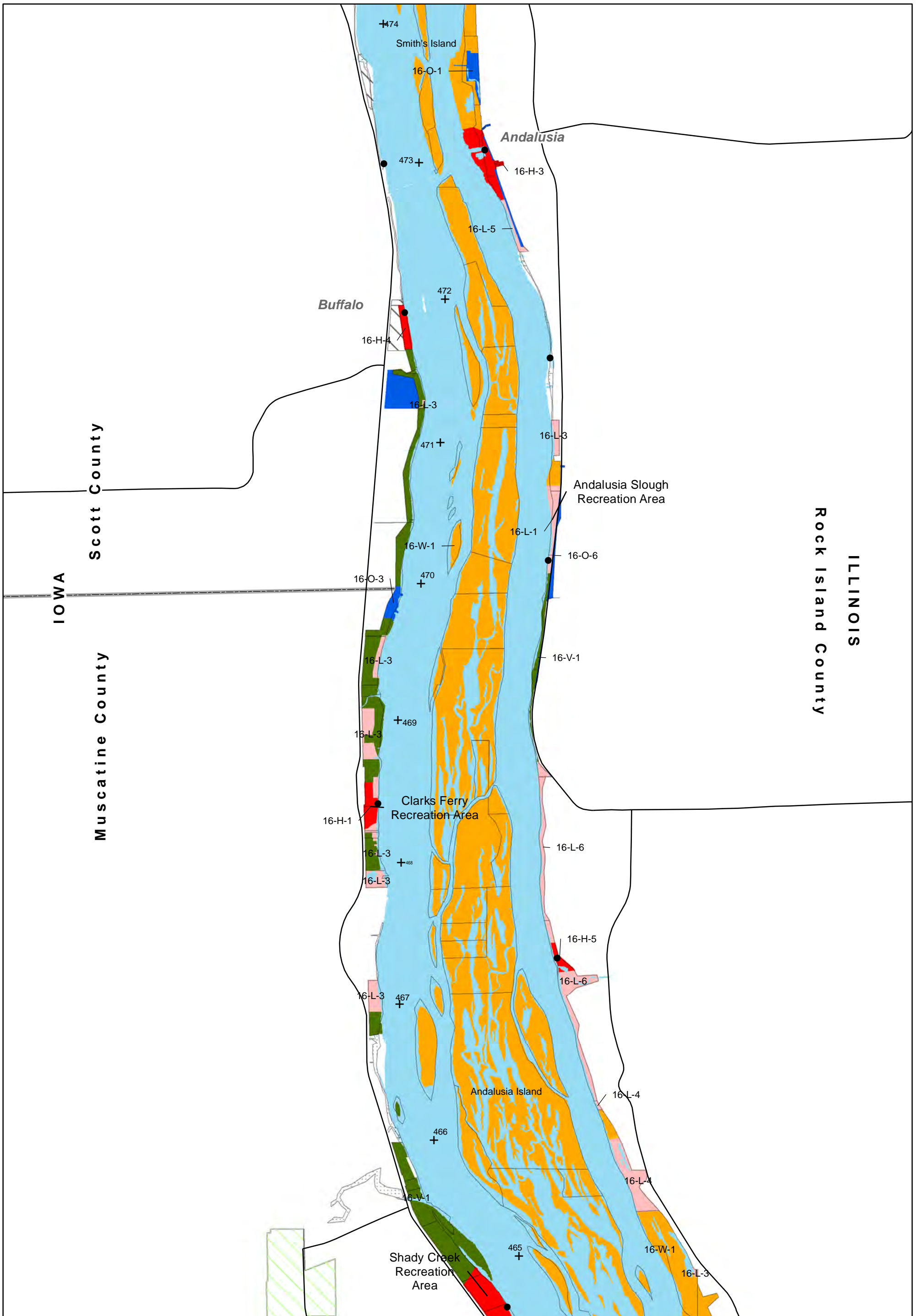
- Boat Access
 - [- - -] USACE District Boundary
 - County Line
 - + River Mile
- Managing Agency on Corps Lands**
- [Purple Box] Lease Area
 - [Green Box] IA DNR Management
 - [Orange Box] IL DNR Management
 - [Light Green Box] MDC Management
 - [Blue Box] USFWS Management
 - [Red Box] Corps Management
 - [White Box with Diagonal Lines] Other Public Lands
 - [Orange Box with Diagonal Lines] IL DNR Owned Public Lands
 - [Blue Box with Diagonal Lines] USFWS Owned Public Lands
 - [Light Green Box with Diagonal Lines] IA DNR Owned Public Lands
 - [Green Box with Diagonal Lines] MO DoC Owned Public Lands

*See disclaimer information at the beginning of map set.



**Mississippi River Project
Master Plan - Mar 2022
Pool 16
River Mile 483 - 474
Management Plate 16 of 36**

0.5 0.25 0 0.5 Miles



- Boat Access
- ⎓ USACE District Boundary
- County Line
- + River Mile
- Corps Aquired Tracts
- ▨ Corps Easement on Private Land

Master Plan Land Classification*

- Environmentally Sensitive Areas
- High Density Recreation
- Low Density Recreation
- Project Operations
- Vegetative Management
- Wildlife Management

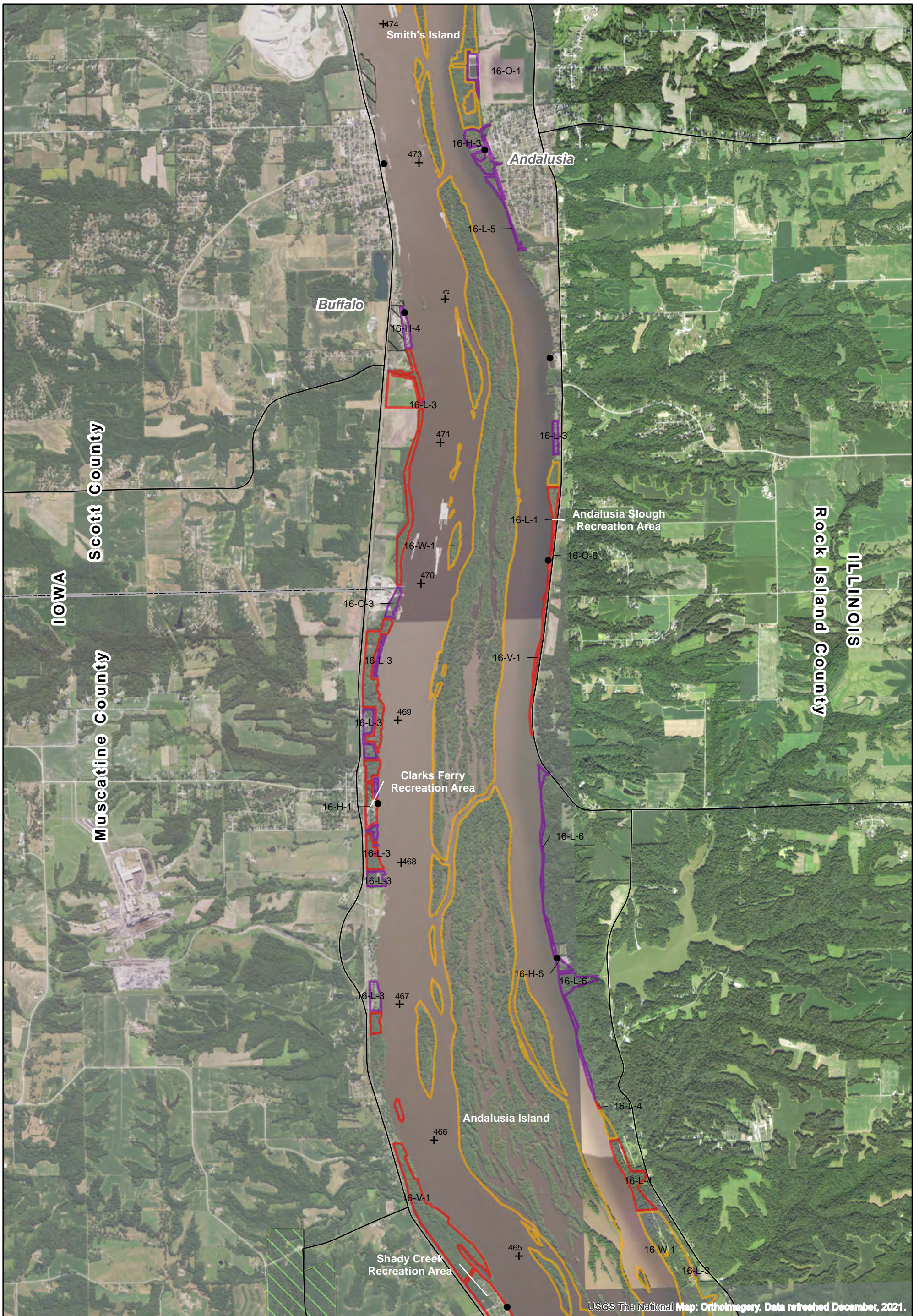
- ▨ Other Public Lands
- ▨ IL DNR Owned Public Lands
- ▨ USFWS Owned Public Lands
- ▨ IA DNR Owned Public Lands
- ▨ MO DoC Owned Public Lands

*See disclaimer information at the begining of map set.



**Mississippi River Project
Master Plan - Mar 2022
Pool 16
River Mile 474 - 465
Classification Plate 17 of 36**

0.5 0.25 0 0.5 Miles



USGS The National Map: Orthoimagery. Data refreshed December, 2021.

- Boat Access
- [- - -] USACE District Boundary
- County Line
- + River Mile

Managing Agency on Corps Lands

- [Purple Box] Lease Area
- [Green Box] IA DNR Management
- [Orange Box] IL DNR Management
- [Light Green Box] MDC Management
- [Blue Box] USFWS Management
- [Red Box] Corps Management

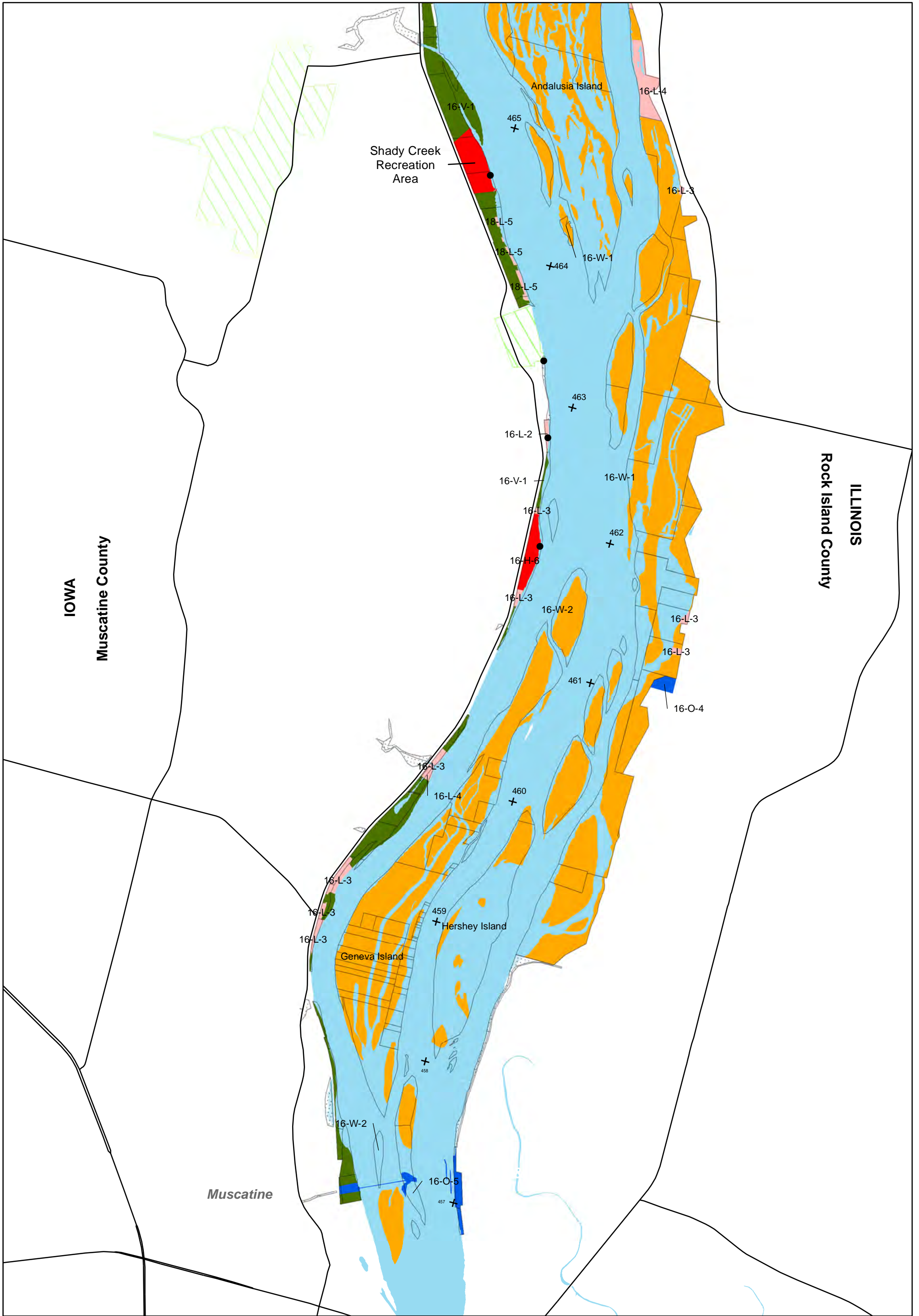
- [Diagonal Lines Box] Other Public Lands
- [Orange Box] IL DNR Owned Public Lands
- [Blue Box] USFWS Owned Public Lands
- [Light Green Box] IA DNR Owned Public Lands
- [Green Box] MO DoC Owned Public Lands

*See disclaimer information at the beginning of map set.



**Mississippi River Project
Master Plan - Mar 2022
Pool 16
River Mile 474 - 465
Management Plate 17 of 36**





- Boat Access
- [- - -] USACE District Boundary
- County Line
- + River Mile
- Corps Aquired Tracts
- Corps Easement on Private Land

Master Plan Land Classification*

- Environmentally Sensitive Areas
- High Density Recreation
- Low Density Recreation
- Project Operations
- Vegetative Management
- Wildlife Management

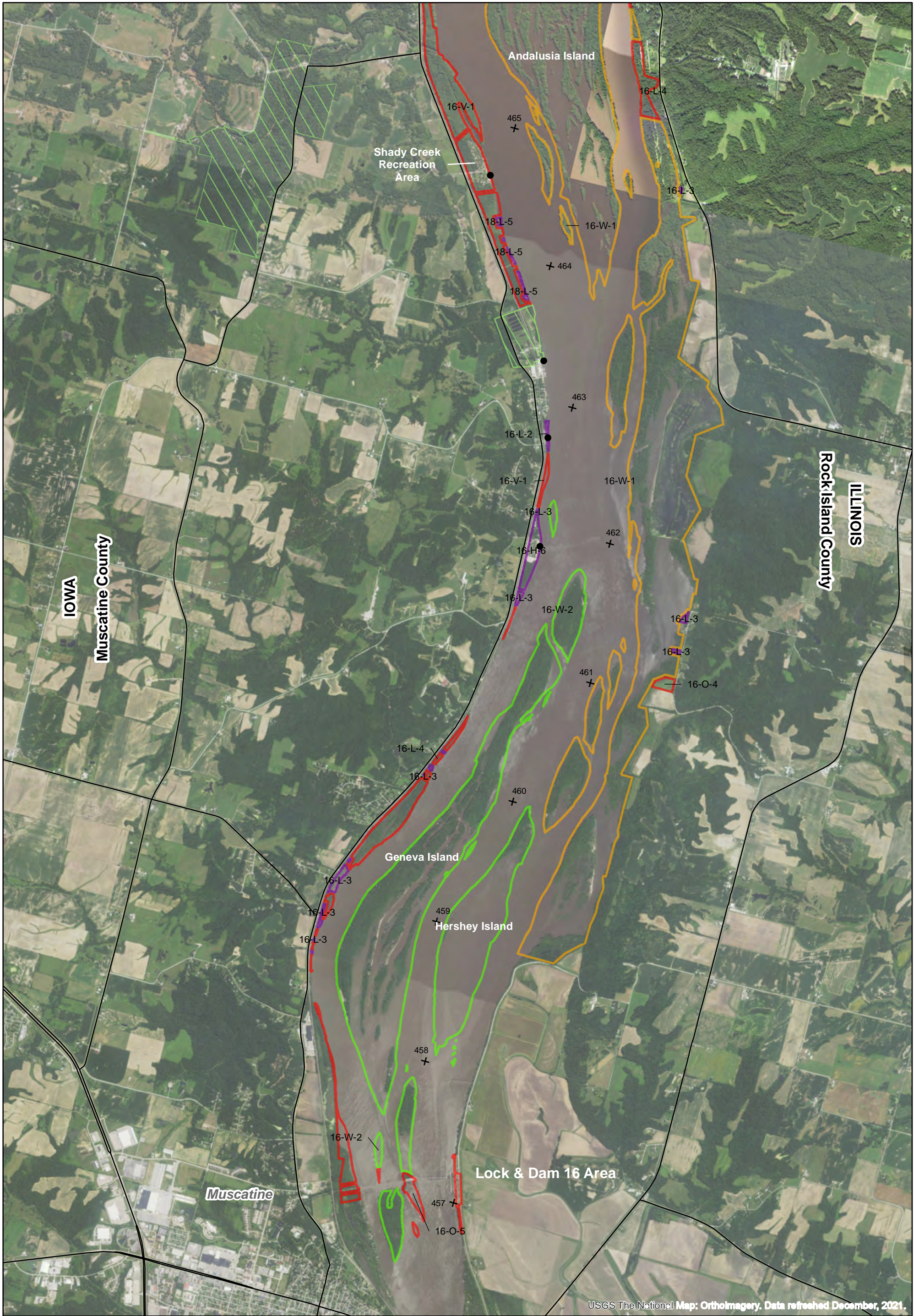
- Other Public Lands
- IL DNR Owned Public Lands
- USFWS Owned Public Lands
- IA DNR Owned Public Lands
- MO DoC Owned Public Lands

*See disclaimer information at the begining of map set.



**Mississippi River Project
Master Plan - Mar 2022
Pool 16
River Mile 466 - 457
Classification Plate 18 of 36**

0.5 0.25 0 0.5 Miles



USGS The National Map: Orthoimagery. Data refreshed December, 2021.

- Boat Access
- [Red dashed line] USACE District Boundary
- County Line
- + River Mile

Managing Agency on Corps Lands

- [Purple box] Lease Area
- [Green box] IA DNR Management
- [Yellow box] IL DNR Management
- [Light Green box] MDC Management
- [Blue box] USFWS Management
- [Red box] Corps Management

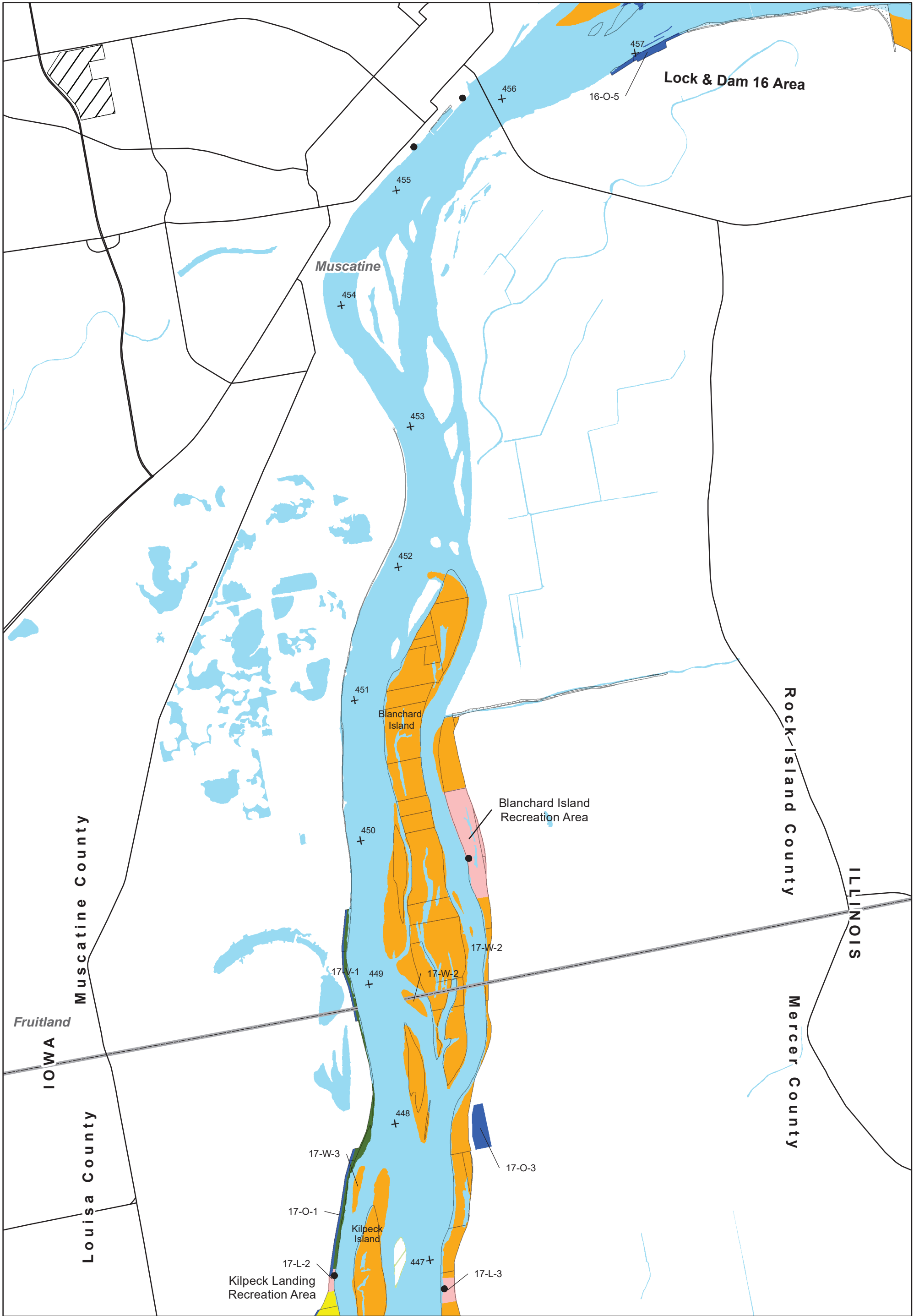
- [White box with diagonal lines] Other Public Lands
- [Orange box with diagonal lines] IL DNR Owned Public Lands
- [Blue box with diagonal lines] USFWS Owned Public Lands
- [Light Green box with diagonal lines] IA DNR Owned Public Lands
- [Green box with diagonal lines] MO DoC Owned Public Lands

*See disclaimer information at the beginning of map set.



**Mississippi River Project
Master Plan - Mar 2022
Pool 16
River Mile 466 - 457
Management Plate 18 of 36**





- Boat Access
- [- - -] USACE District Boundary
- County Line
- + River Mile
- Corps Aquired Tracts
- Corps Easement on Private Land

Master Plan Land Classification*

- Environmentally Sensitive Areas
- High Density Recreation
- Low Density Recreation
- Project Operations
- Vegetative Management
- Wildlife Management

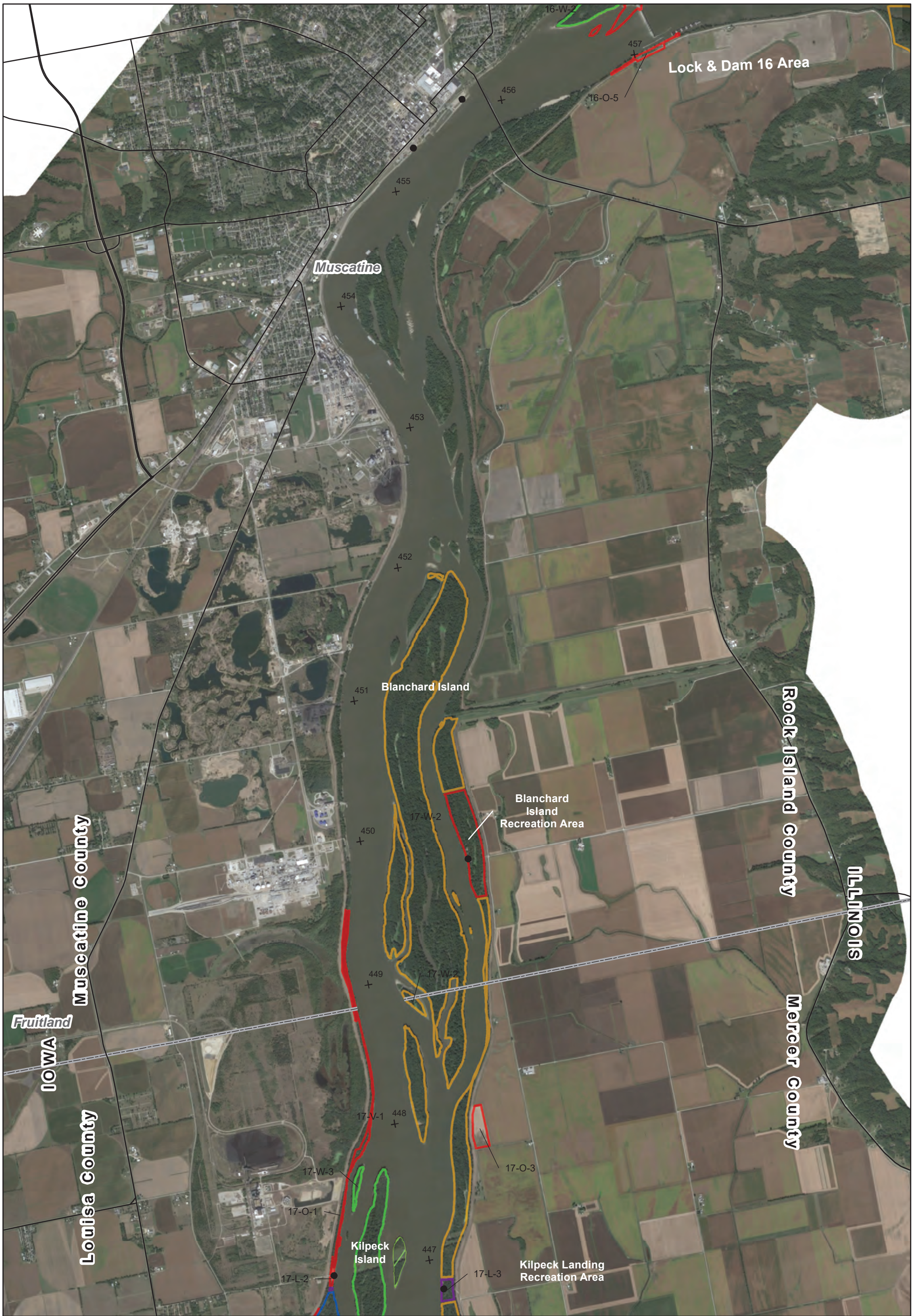
- Other Public Lands
- IL DNR Owned Public Lands
- USFWS Owned Public Lands^W
- IA DNR Owned Public Lands
- MO DoC Owned Public Lands

*See disclaimer information at the begining of map set.



**Mississippi River Project
Master Plan - Mar 2022
Pool 17
River Mile 457 - 447
Classification Plate 19 of 36**





- Boat Access
- [- - -] USACE District Boundary
- County Line
- + River Mile

Managing Agency on Corps Lands*

- Lease Area
- IA DNR Management
- IL DNR Management
- MDC Management
- USFWS Management
- Corps Management

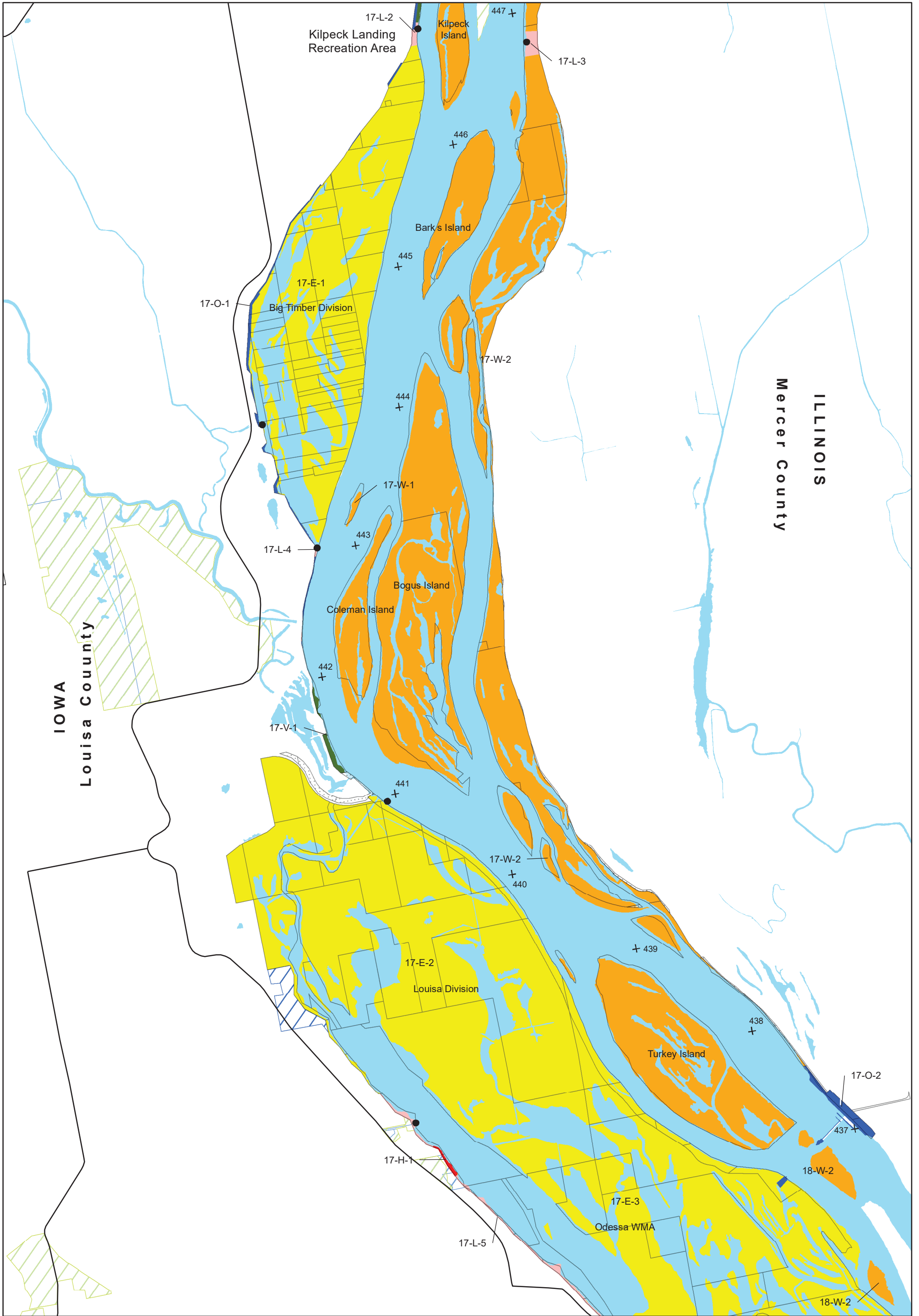
- ▨ Other Public Lands
- ▨ IL DNR Owned Public Lands
- ▨ USFWS Owned Public Lands
- ▨ IA DNR Owned Public Lands
- ▨ MO DoC Owned Public Lands

*See disclaimer & information at the beginning of map set.



**Mississippi River Project
Master Plan - Mar 2022
Pool 17
River Mile 457 - 447
Management Plate 19 of 36**





- Boat Access
- USACE District Boundary
- County Line
- + River Mile
- Corps Aquired Tracts
- Corps Easement on Private Land

Master Plan Land Classification*

- Environmentally Sensitive Areas
- High Density Recreation
- Low Density Recreation
- Project Operations
- Vegetative Management
- Wildlife Management

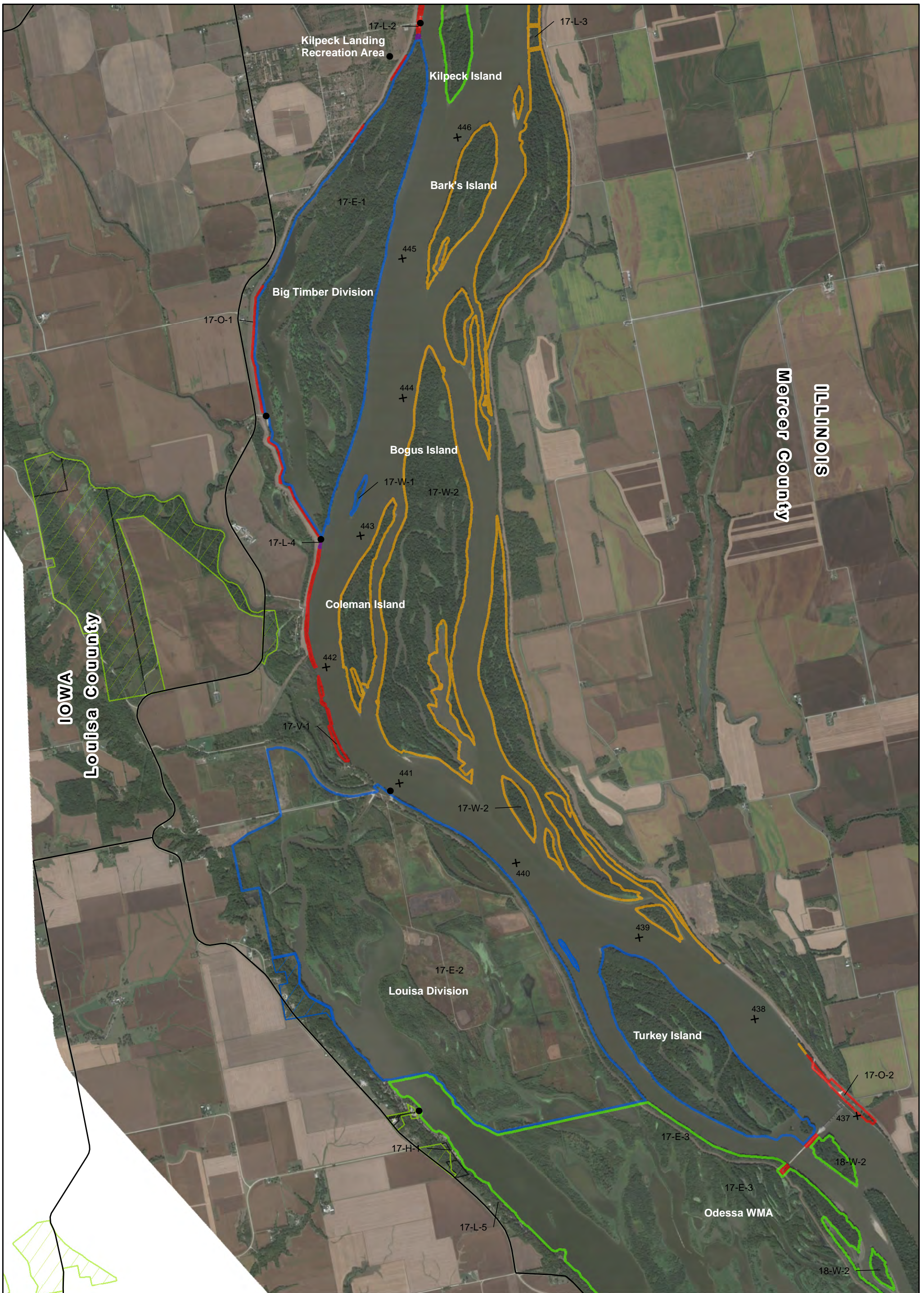
- Other Public Lands
- IL DNR Owned Public Lands
- USFWS Owned Public Lands
- IA DNR Owned Public Lands
- MO DoC Owned Public Lands

*See disclaimer information at the begining of map set.



**Mississippi River Project
Master Plan - Mar 2022
Pool 17
River Mile 447 - 437
Classification Plate 20 of 36**





- Boat Access
- [- - -] USACE District Boundary
- County Line
- + River Mile

Managing Agency on Corps Lands*

- [Purple Box] Lease Area
- [Green Box] IA DNR Management
- [Orange Box] IL DNR Management
- [Light Green Box] MDC Management
- [Blue Box] USFWS Management
- [Red Box] Corps Management

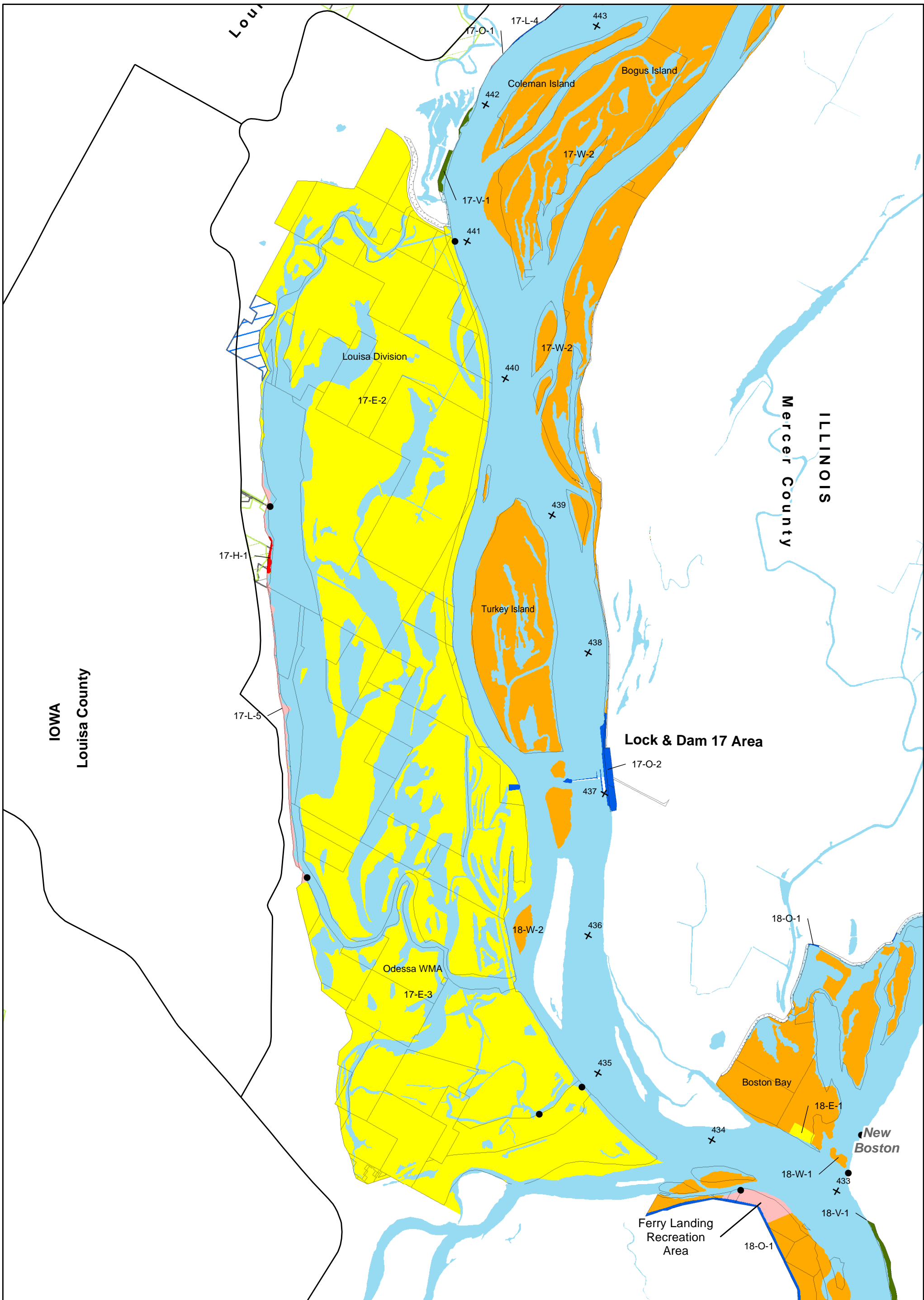
- [White Box] Other Public Lands
- [Orange Box] IL DNR Owned Public Lands
- [Blue Box] USFWS Owned Public Lands
- [Light Green Box] IA DNR Owned Public Lands
- [Green Box] MO DoC Owned Public Lands

*See disclaimer & information at the beginning of map set.



**Mississippi River Project
Master Plan - Mar 2022
Pool 17
River Mile 447 - 437
Management Plate 20 of 36**





- Boat Access
- ⌈⌋ USACE District Boundary
- County Line
- + River Mile
- Corps Aquired Tracts
- ▨ Corps Easement on Private Land

Master Plan Land Classification*

- Environmentally Sensitive Areas
- High Density Recreation
- Low Density Recreation
- Project Operations
- Vegetative Management
- Wildlife Management

- Other Public Lands
- ▨ IL DNR Owned Public Lands
- ▨ USFWS Owned Public Lands
- ▨ IA DNR Owned Public Lands
- ▨ MO DoC Owned Public Lands

*See disclaimer information at the begining of map set.



**Mississippi River Project
Master Plan - Mar 2022
Pool 17
River Mile 443 - 432
Classification Plate 21 of 36**





- Boat Access
- [- - -] USACE District Boundary
- County Line
- + River Mile

Managing Agency on Corps Lands*

- [Purple Box] Lease Area
- [Green Box] IA DNR Management
- [Orange Box] IL DNR Management
- [Light Green Box] MDC Management
- [Blue Box] USFWS Management
- [Red Box] Corps Management

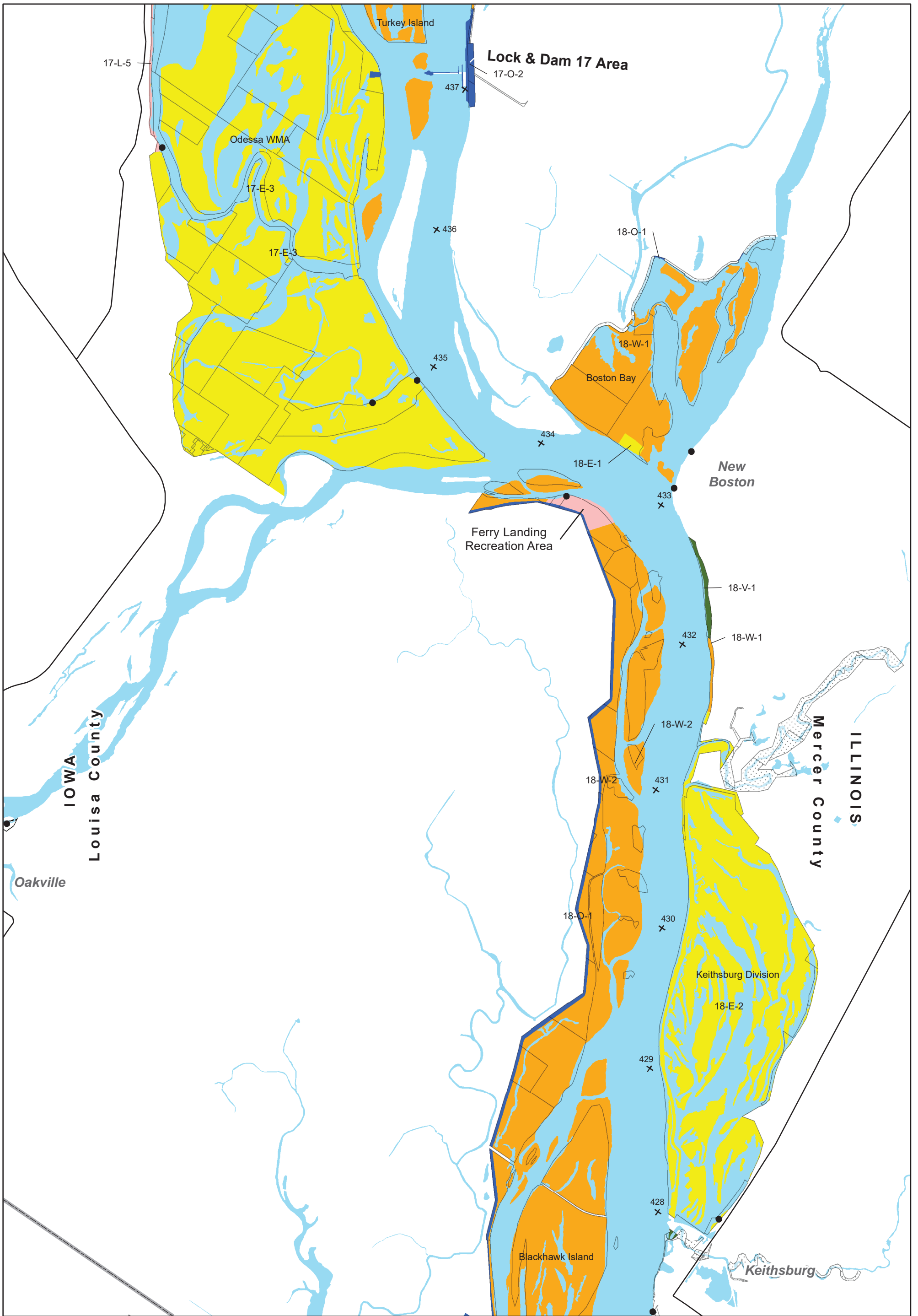
- [White Box] Other Public Lands
- [Orange Box] IL DNR Owned Public Lands
- [Blue Box] USFWS Owned Public Lands
- [Light Green Box] IA DNR Owned Public Lands
- [Green Box] MO DoC Owned Public Lands

*See disclaimer & information at the beginning of map set.



**Mississippi River Project
Master Plan - Mar 2022
Pool 17
River Mile 443 - 432
Management Plate 21 of 36**





- Boat Access
- USACE District Boundary
- County Line
- + River Mile
- Corps Aquired Tracts
- ▨ Corps Easement on Private Land

Master Plan Land Classification*

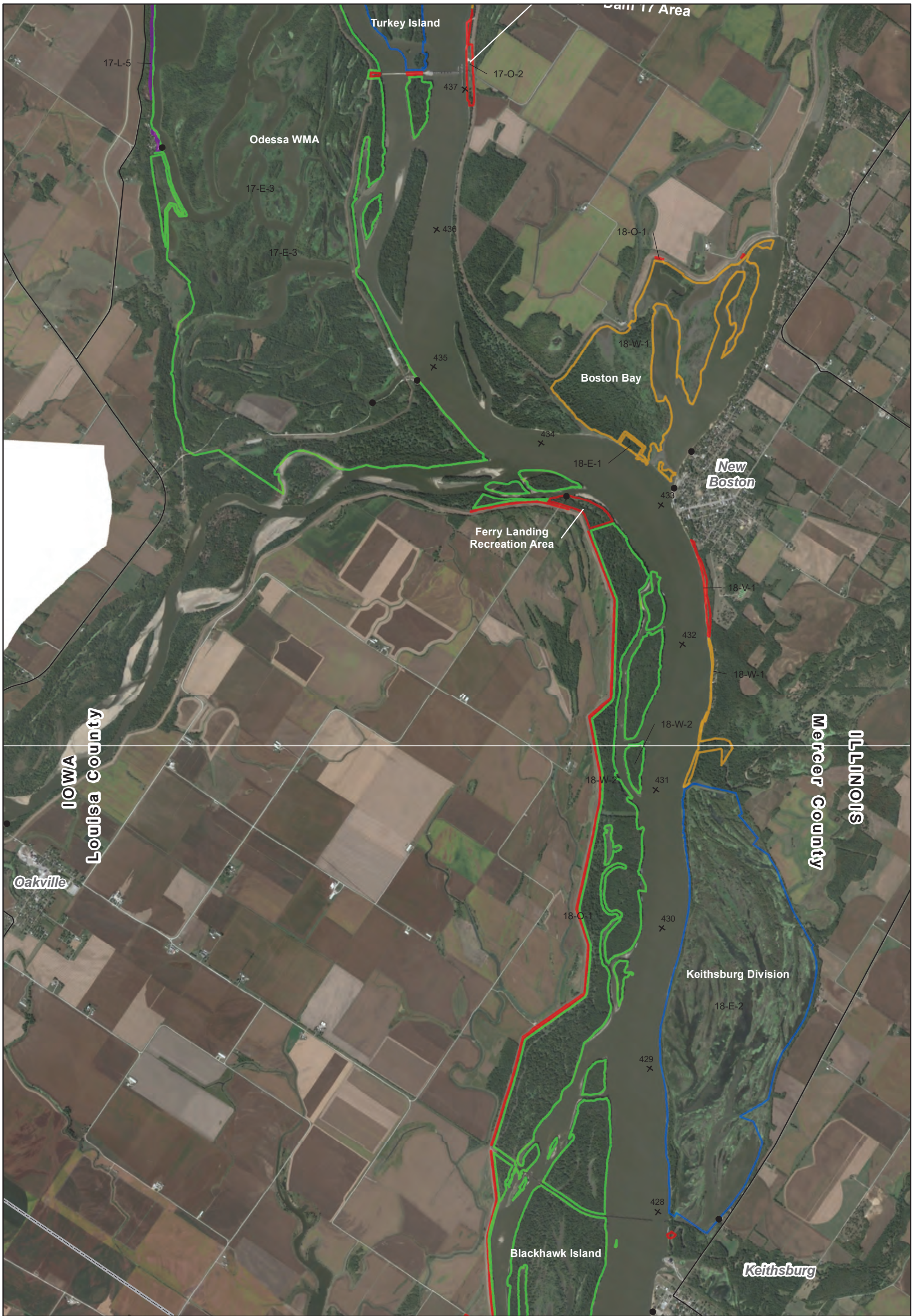
- Environmentally Sensitive Areas
- High Density Recreation
- Low Density Recreation
- Project Operations
- Vegetative Management
- Wildlife Management

- ▨ Other Public Lands
- ▨ IL DNR Owned Public Lands
- ▨ USFWS Owned Public Lands
- ▨ IA DNR Owned Public Lands
- ▨ MO DoC Owned Public Lands

**Mississippi River Project
Master Plan - Mar 2022
Pool 18
River Mile 437 - 428
Classification Plate 22 of 36**



*See disclaimer information at the begining of map set.



- Boat Access
- [Red dashed line] USACE District Boundary
- County Line
- + River Mile

Managing Agency on Corps Lands*

- [Purple outline] Lease Area
- [Green outline] IA DNR Management
- [Orange outline] IL DNR Management
- [Light green outline] MDC Management
- [Blue outline] USFWS Management
- [Red outline] Corps Management

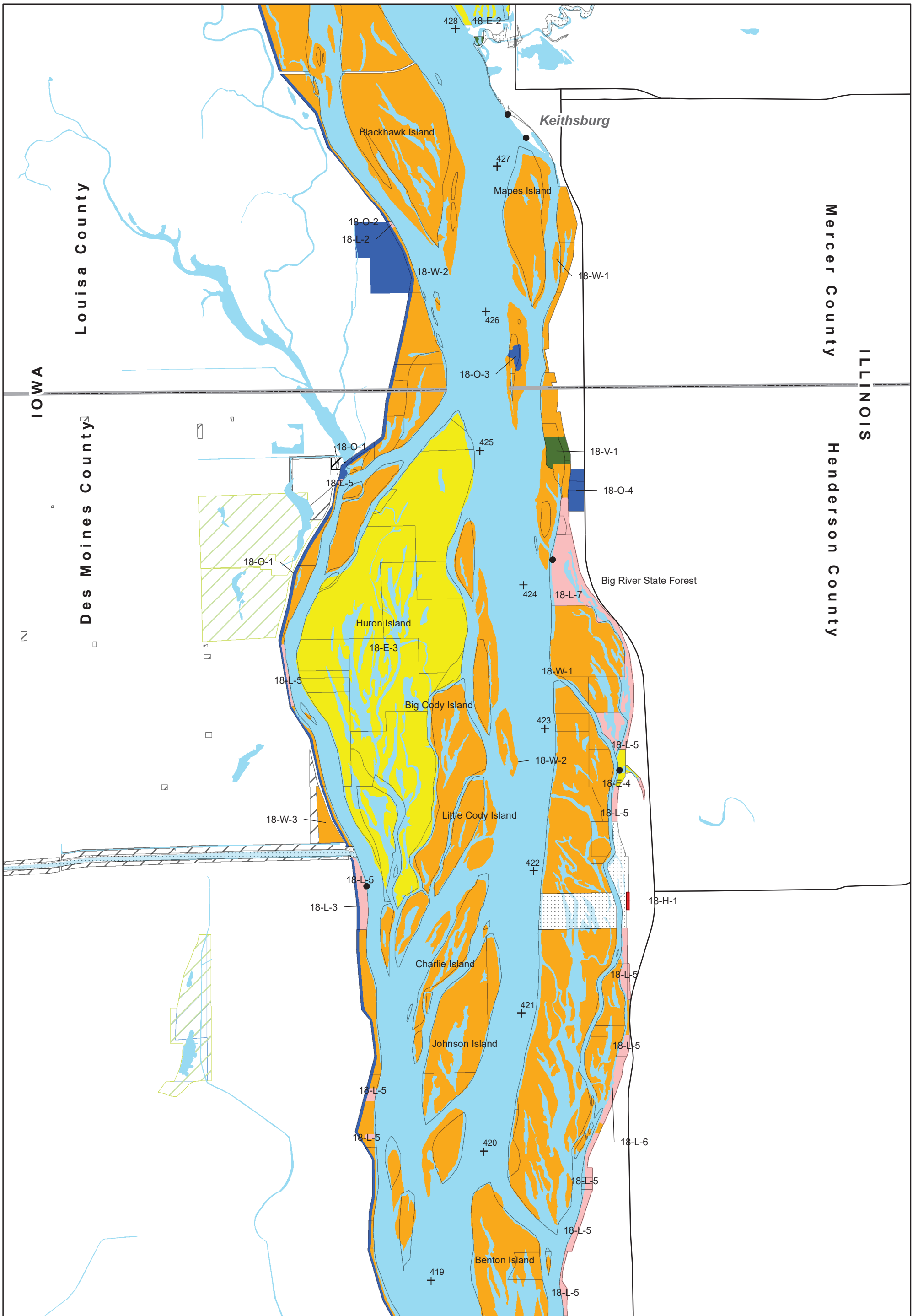
- [White with diagonal lines] Other Public Lands
- [Orange with diagonal lines] IL DNR Owned Public Lands
- [Blue with diagonal lines] USFWS Owned Public Lands
- [Light green with diagonal lines] IA DNR Owned Public Lands
- [Green with diagonal lines] MO DoC Owned Public Lands

*See disclaimer & information at the begining of map set.



**Mississippi River Project
Master Plan - Mar 2022
Pool 18
River Mile 437 - 428
Management Plate 22 of 36**





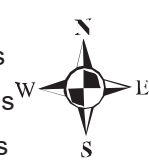
- Boat Access
- - - USACE District Boundary
- County Line
- + River Mile
- Corps Aquired Tracts
- ▤ Corps Easement on Private Land

Master Plan Land Classification*

- Environmentally Sensitive Areas
- High Density Recreation
- Low Density Recreation
- Project Operations
- Vegetative Management
- Wildlife Management

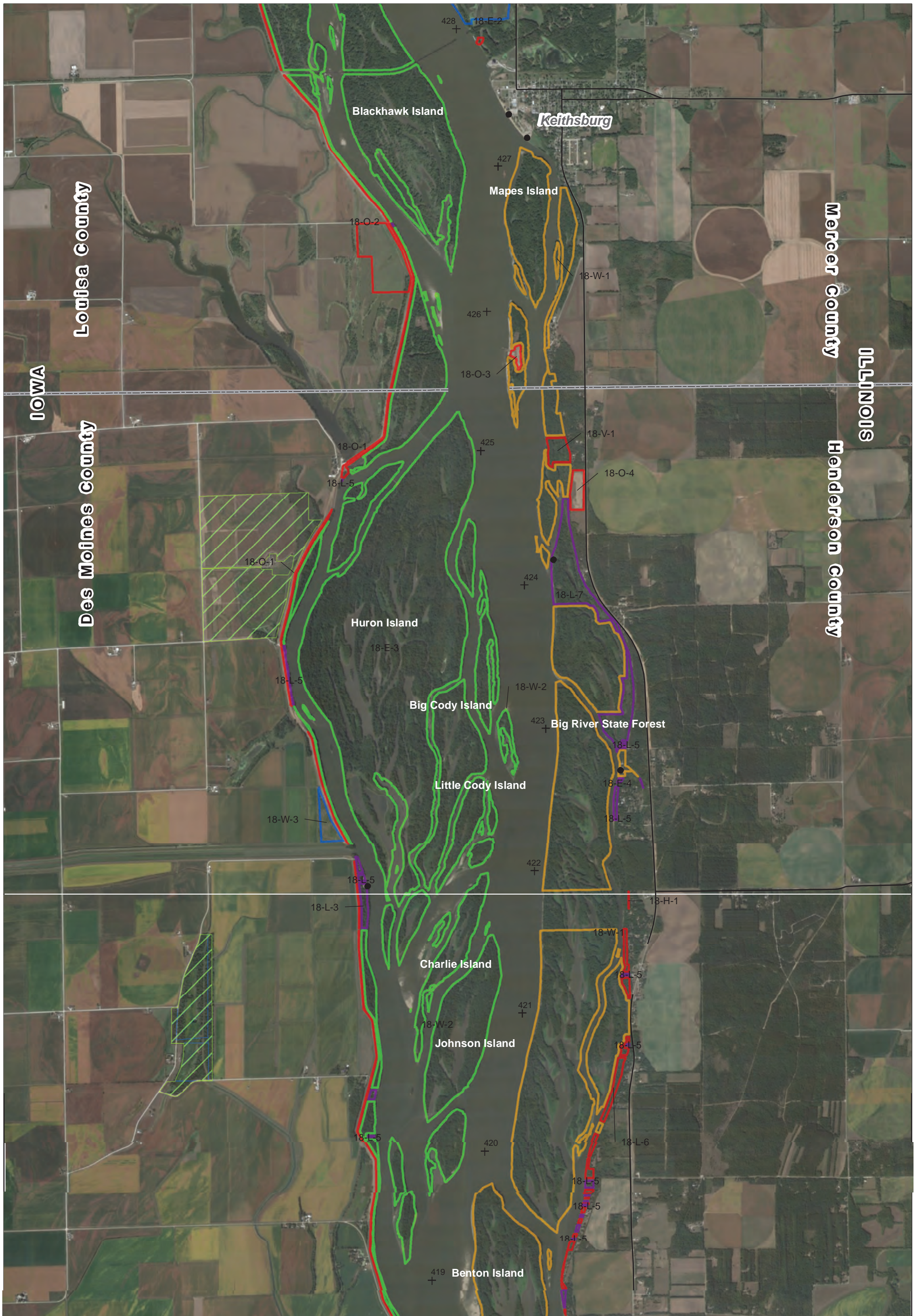
- ▨ Other Public Lands
- ▨ IL DNR Owned Public Lands
- ▨ USFWS Owned Public Lands
- ▨ IA DNR Owned Public Lands
- ▨ MO DoC Owned Public Lands

*See disclaimer information at the begining of map set.



**Mississippi River Project
Master Plan - Mar 2022
Pool 18
River Mile 428 - 419
Classification Plate 23 of 36**

0.5 0.25 0 0.5 Miles



- Boat Access
- [- - -] USACE District Boundary
- County Line
- + River Mile

Managing Agency on Corps Lands*

- [Purple Outline] Lease Area
- [Green Outline] IA DNR Management
- [Orange Outline] IL DNR Management
- [Light Green Outline] MDC Management
- [Blue Outline] USFWS Management
- [Red Outline] Corps Management

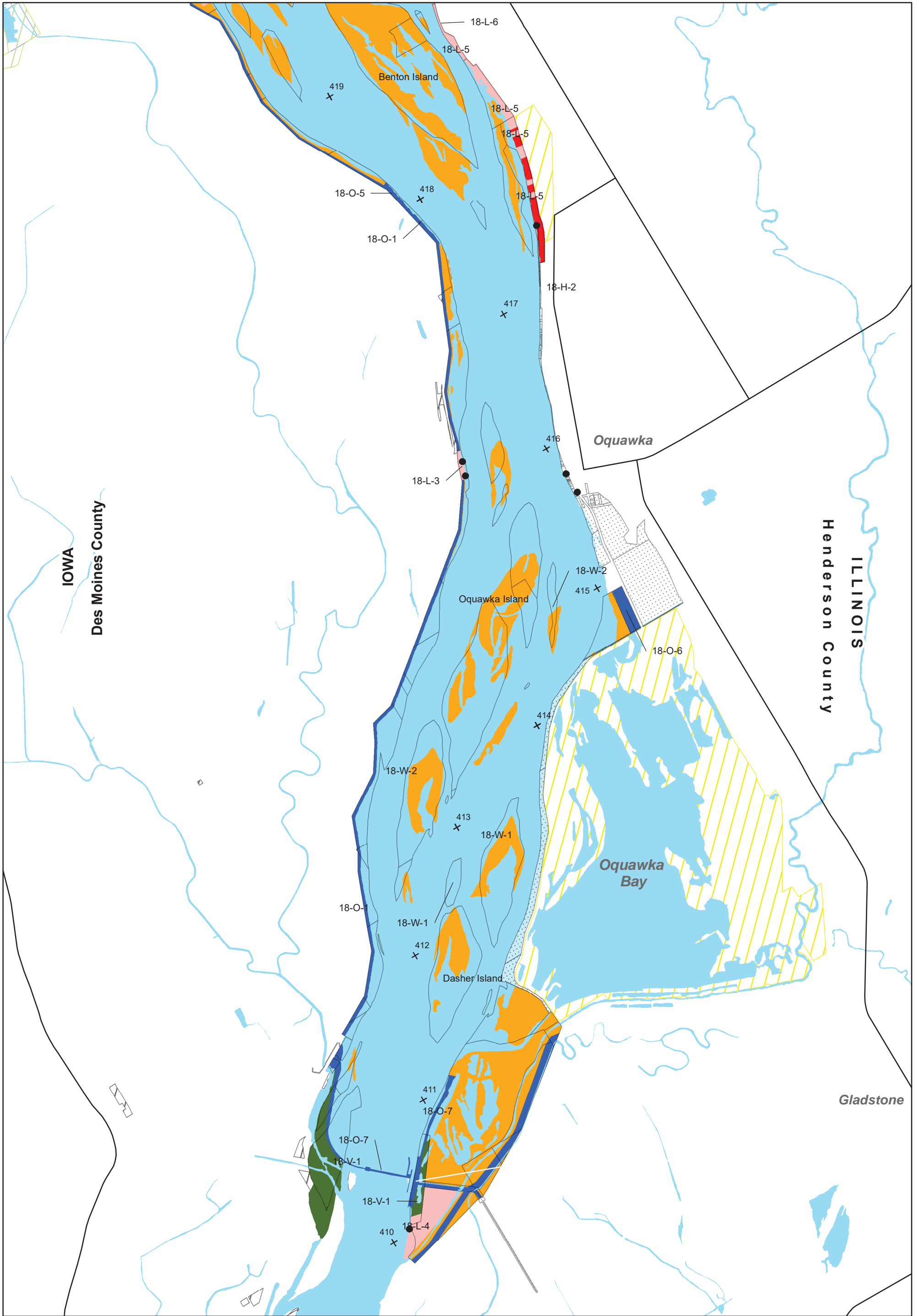
- [Diagonal Lines] Other Public Lands
- [Orange Diagonal Lines] IL DNR Owned Public Lands
- [Blue Diagonal Lines] USFWS Owned Public Lands
- [Light Green Diagonal Lines] IA DNR Owned Public Lands
- [Green Diagonal Lines] MO DoC Owned Public Lands

*See disclaimer & information at the beginning of map set.



**Mississippi River Project
Master Plan - Mar 2022
Pool 18
River Mile 428 - 419
Management Plate 23 of 36**





- Boat Access
- USACE District Boundary
- County Line
- + River Mile
- Corps Aquired Tracts
- Corps Easement on Private Land

Master Plan Land Classification*

- Environmentally Sensitive Areas
- High Density Recreation
- Low Density Recreation
- Project Operations
- Vegetative Management
- Wildlife Management

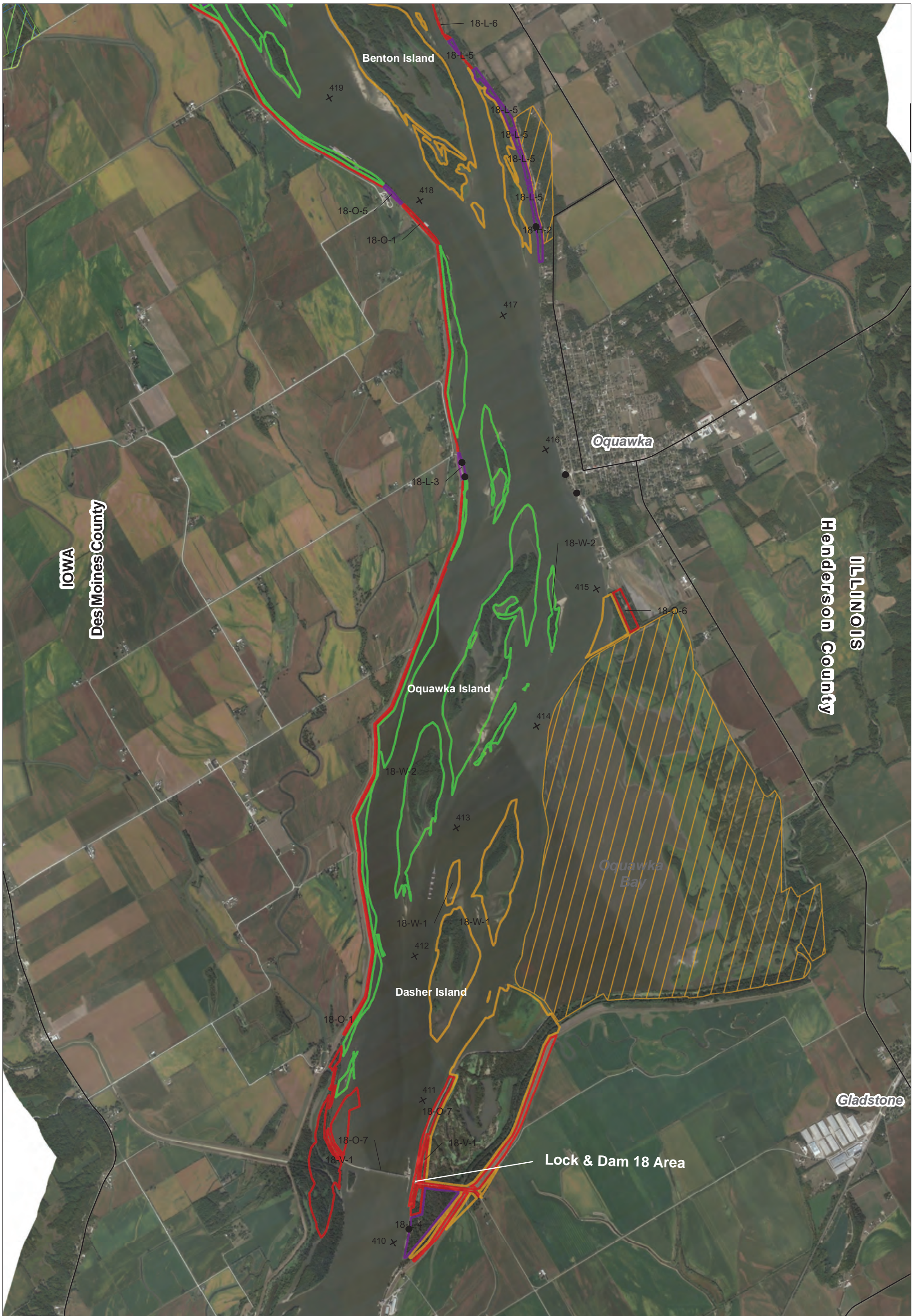
- Other Public Lands
- IL DNR Owned Public Lands
- USFWS Owned Public Lands
- IA DNR Owned Public Lands
- MO DoC Owned Public Lands

*See disclaimer information at the begining of map set.



**Mississippi River Project
Master Plan - Mar 2022
Pool 18
River Mile 419 - 410
Classification Plate 24 of 36**





- Boat Access
- USACE District Boundary
- County Line
- + River Mile

Managing Agency on Corps Lands*

- Lease Area
- IA DNR Management
- IL DNR Management
- MDC Management
- USFWS Management
- Corps Management

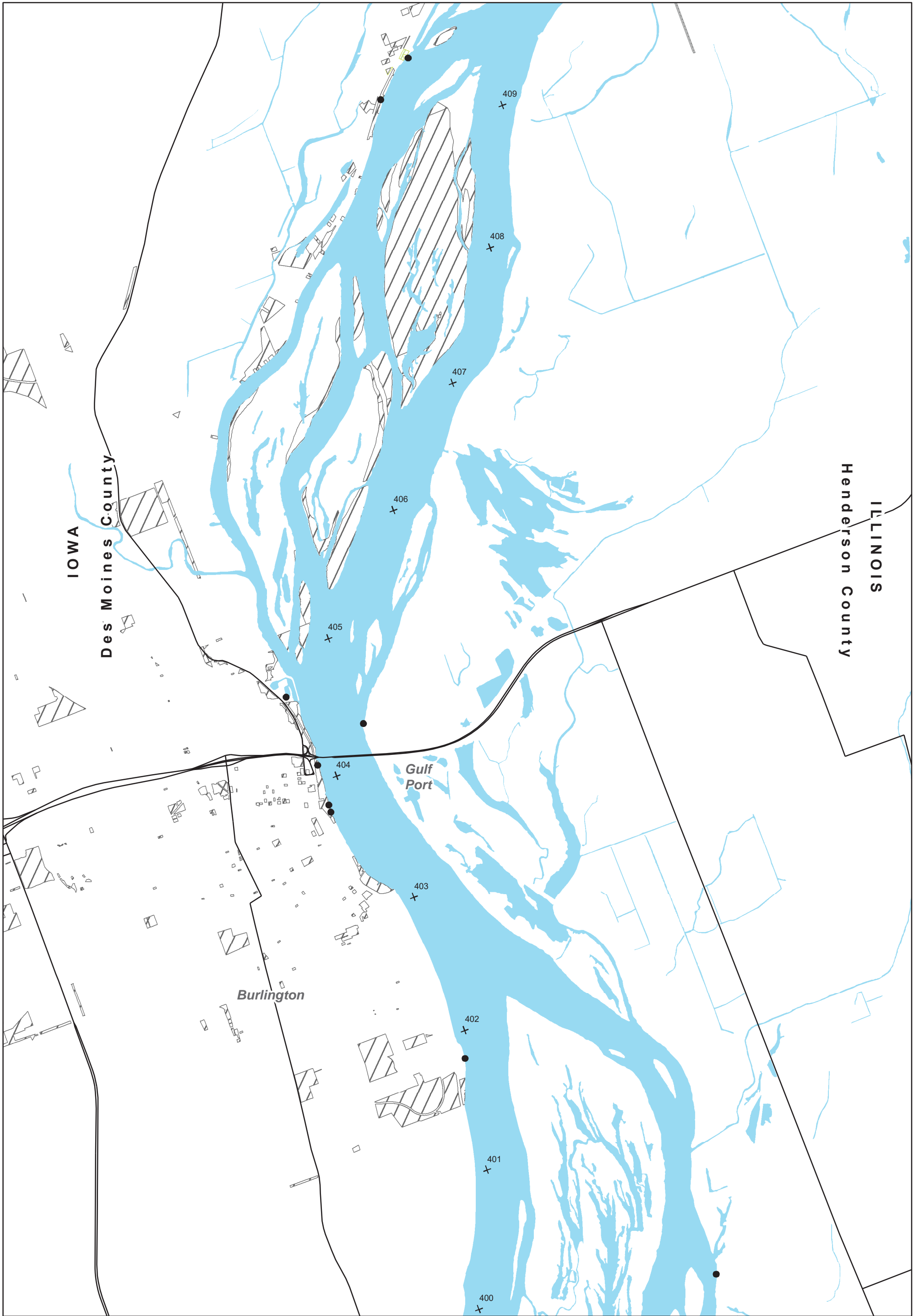
- ▨ Other Public Lands
- ▨ IL DNR Owned Public Lands
- ▨ USFWS Owned Public Lands
- ▨ IA DNR Owned Public Lands
- ▨ MO DoC Owned Public Lands

*See disclaimer & information at the beginning of map set.



**Mississippi River Project
Master Plan - Mar 2022
Pool 18
River Mile 419 - 410
Management Plate 24 of 36**





- Boat Access
- ⊠ USACE District Boundary
- County Line
- + River Mile
- Corps Aquired Tracts
- ▨ Corps Easement on Private Land

Master Plan Land Classification*

- Environmentally Sensitive Areas
- High Density Recreation
- Low Density Recreation
- Project Operations
- Vegetative Management
- Wildlife Management

- ▨ Other Public Lands
- ▨ IL DNR Owned Public Lands
- ▨ USFWS Owned Public Lands
- ▨ IA DNR Owned Public Lands
- ▨ MO DoC Owned Public Lands

*See disclaimer information at the begining of map set.



**Mississippi River Project
Master Plan - Mar 2022
Pool 19
River Mile 410 - 400
Classification Plate 25 of 36**





- Boat Access
- [- - -] USACE District Boundary
- County Line
- + River Mile

Managing Agency on Corps Lands*

- [Purple Box] Lease Area
- [Green Box] IA DNR Management
- [Orange Box] IL DNR Management
- [Light Green Box] MDC Management
- [Blue Box] USFWS Management
- [Red Box] Corps Management

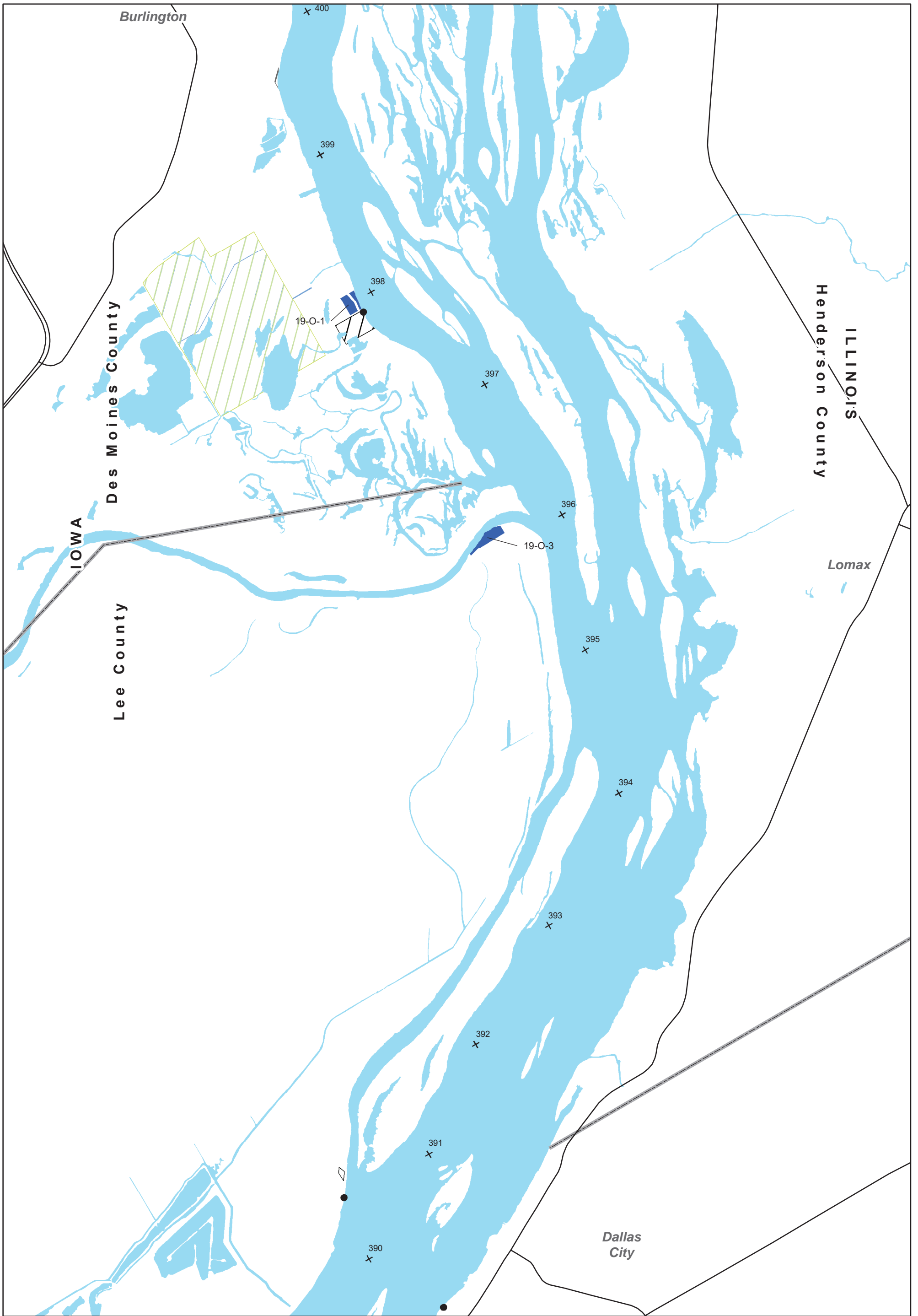
- [Hatched Box] Other Public Lands
- [Orange Box] IL DNR Owned Public Lands
- [Blue Box] USFWS Owned Public Lands
- [Light Green Box] IA DNR Owned Public Lands
- [Green Box] MO DoC Owned Public Lands

*See disclaimer & information at the beginning of map set.



**Mississippi River Project
Master Plan - Mar 2022
Pool 19
River Mile 410 - 400
Management Plate 25 of 36**





- Boat Access
- USACE District Boundary
- County Line
- + River Mile
- Corps Aquired Tracts
- ▨ Corps Easement on Private Land

Master Plan Land Classification*

- Environmentally Sensitive Areas
- High Density Recreation
- Low Density Recreation
- Project Operations
- Vegetative Management
- Wildlife Management

- ▨ Other Public Lands
- ▨ IL DNR Owned Public Lands
- ▨ USFWS Owned Public Lands
- ▨ IA DNR Owned Public Lands
- ▨ MO DoC Owned Public Lands

*See disclaimer information at the begining of map set.



**Mississippi River Project
Master Plan - Mar 2022
Pool 19
River Mile 400 - 390
Classification Plate 26 of 36**





- Boat Access
- [- - -] USACE District Boundary
- County Line
- + River Mile

Managing Agency on Corps Lands*

- [Purple Box] Lease Area
- [Green Box] IA DNR Management
- [Orange Box] IL DNR Management
- [Light Green Box] MDC Management
- [Blue Box] USFWS Management
- [Red Box] Corps Management

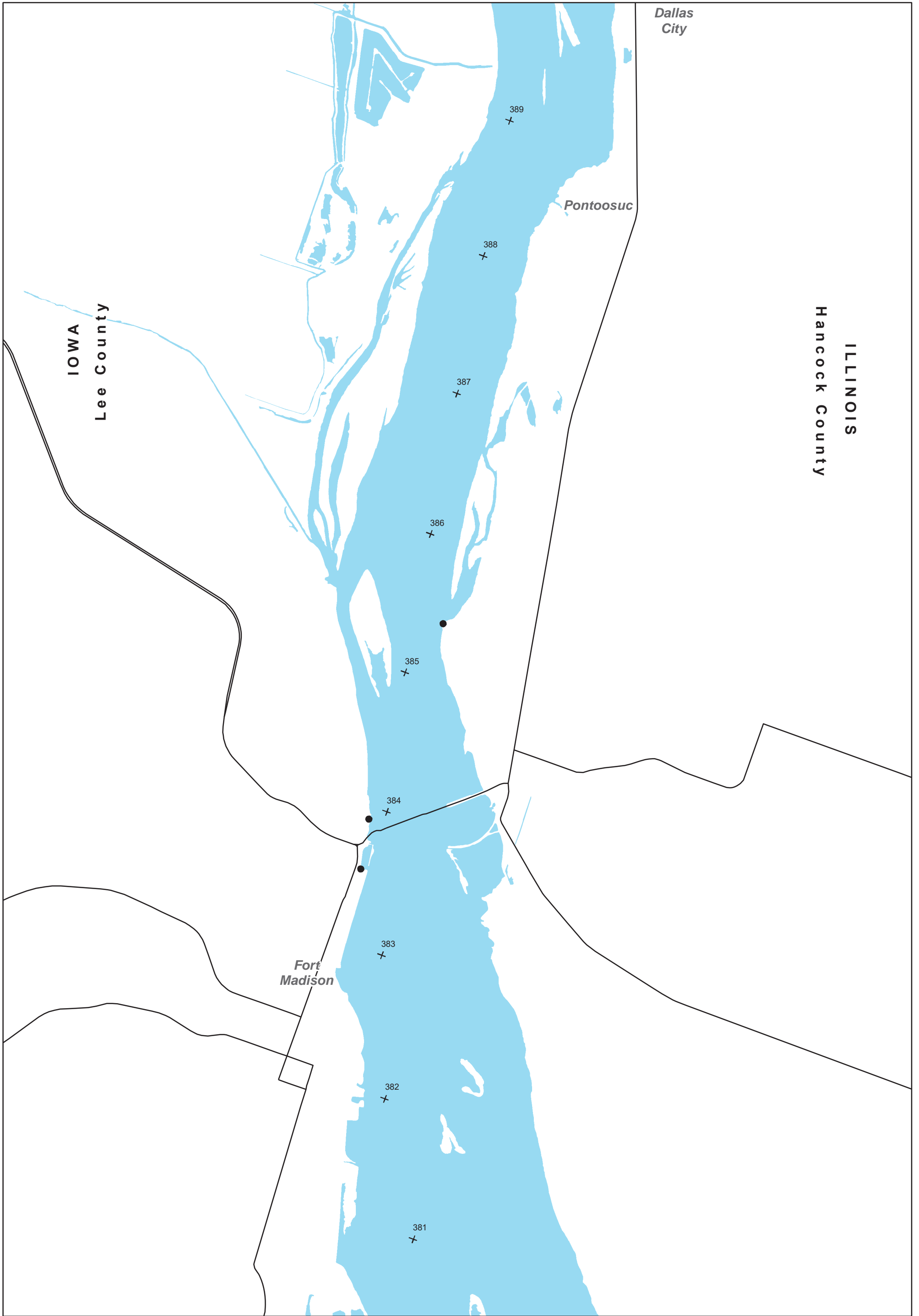
- [White Box with Diagonal Lines] Other Public Lands
- [Orange Box with Diagonal Lines] IL DNR Owned Public Lands
- [Blue Box with Diagonal Lines] USFWS Owned Public Lands
- [Light Green Box with Diagonal Lines] IA DNR Owned Public Lands
- [Green Box with Diagonal Lines] MO DoC Owned Public Lands

*See disclaimer & information at the beginning of map set.



**Mississippi River Project
Master Plan - Mar 2022
Pool 19
River Mile 400 - 390
Management Plate 26 of 36**





- Boat Access
- [- - -] USACE District Boundary
- County Line
- + River Mile
- Corps Aquired Tracts
- ▤ Corps Easement on Private Land

Master Plan Land Classification*

- Environmentally Sensitive Areas
- High Density Recreation
- Low Density Recreation
- Project Operations
- Vegetative Management
- Wildlife Management

- ▨ Other Public Lands
- ▨ IL DNR Owned Public Lands
- ▨ USFWS Owned Public Lands
- ▨ IA DNR Owned Public Lands
- ▨ MO DoC Owned Public Lands

*See disclaimer information at the begining of map set.



**Mississippi River Project
Master Plan - Mar 2022
Pool 19
River Mile 390 - 381
Classification Plate 27 of 36**

0.5 0.25 0 0.5 Miles



- Boat Access
- [- - -] USACE District Boundary
- County Line
- + River Mile

Managing Agency on Corps Lands*

- Lease Area
- IA DNR Management
- IL DNR Management
- MDC Management
- USFWS Management
- Corps Management

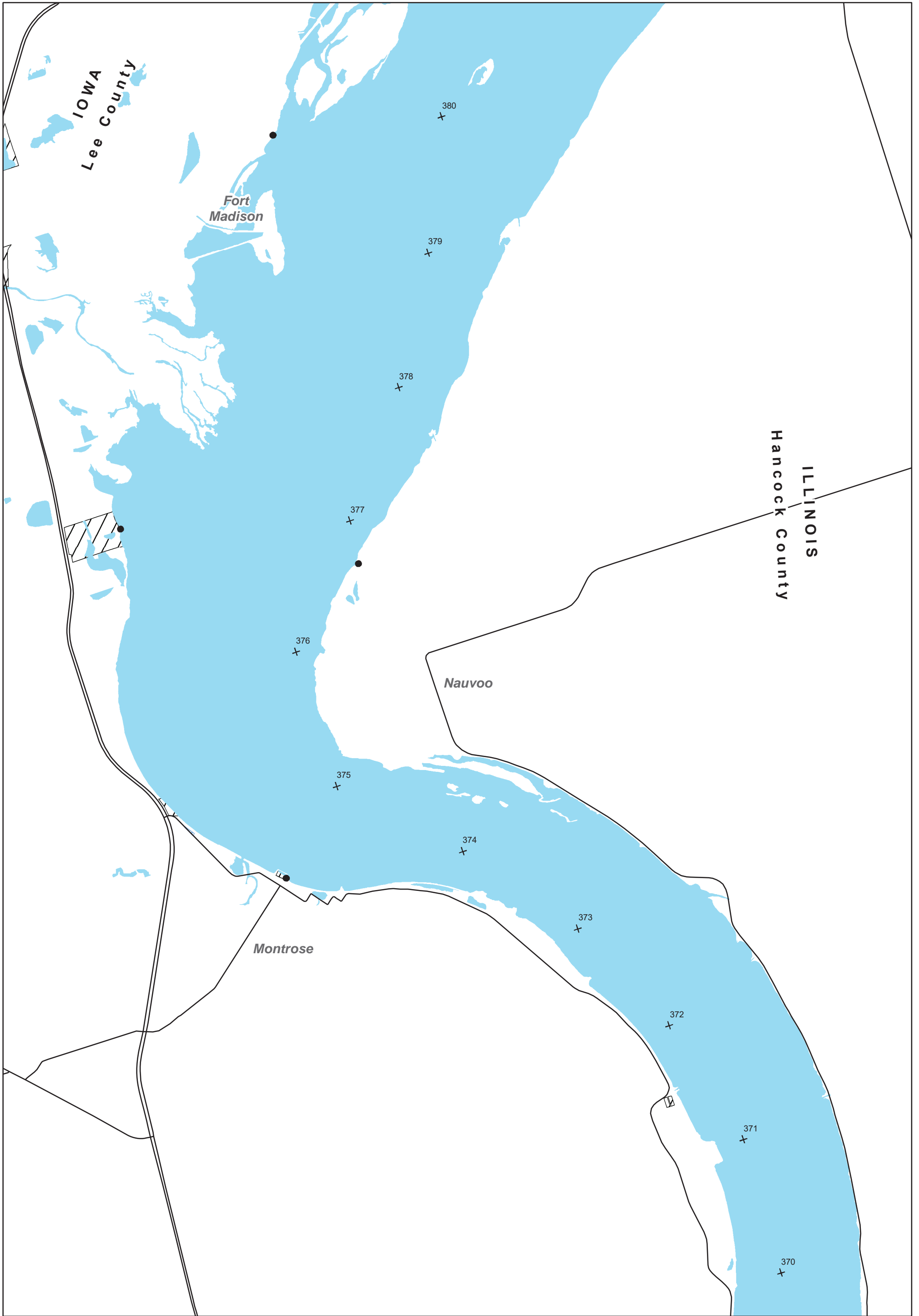
- Other Public Lands
- IL DNR Owned Public Lands
- USFWS Owned Public Lands
- IA DNR Owned Public Lands
- MO DoC Owned Public Lands

*See disclaimer & information at the begining of map set.



**Mississippi River Project
Master Plan - Mar 2022
Pool 19
River Mile 390 - 381
Management Plate 27 of 36**





- Boat Access
- [- - -] USACE District Boundary
- County Line
- + River Mile
- Corps Aquired Tracts
- Corps Easement on Private Land

Master Plan Land Classification*

- Environmentally Sensitive Areas
- High Density Recreation
- Low Density Recreation
- Project Operations
- Vegetative Management
- Wildlife Management

- Other Public Lands
- IL DNR Owned Public Lands
- USFWS Owned Public Lands
- IA DNR Owned Public Lands
- MO DoC Owned Public Lands

*See disclaimer information at the begining of map set.



**Mississippi River Project
Master Plan - Mar 2022
Pool 19
River Mile 381 - 370
Classification Plate 28 of 36**





- Boat Access
- [Red dashed line] USACE District Boundary
- County Line
- + River Mile

Managing Agency on Corps Lands*

- [Purple box] Lease Area
- [Green box] IA DNR Management
- [Orange box] IL DNR Management
- [Light green box] MDC Management
- [Blue box] USFWS Management
- [Red box] Corps Management

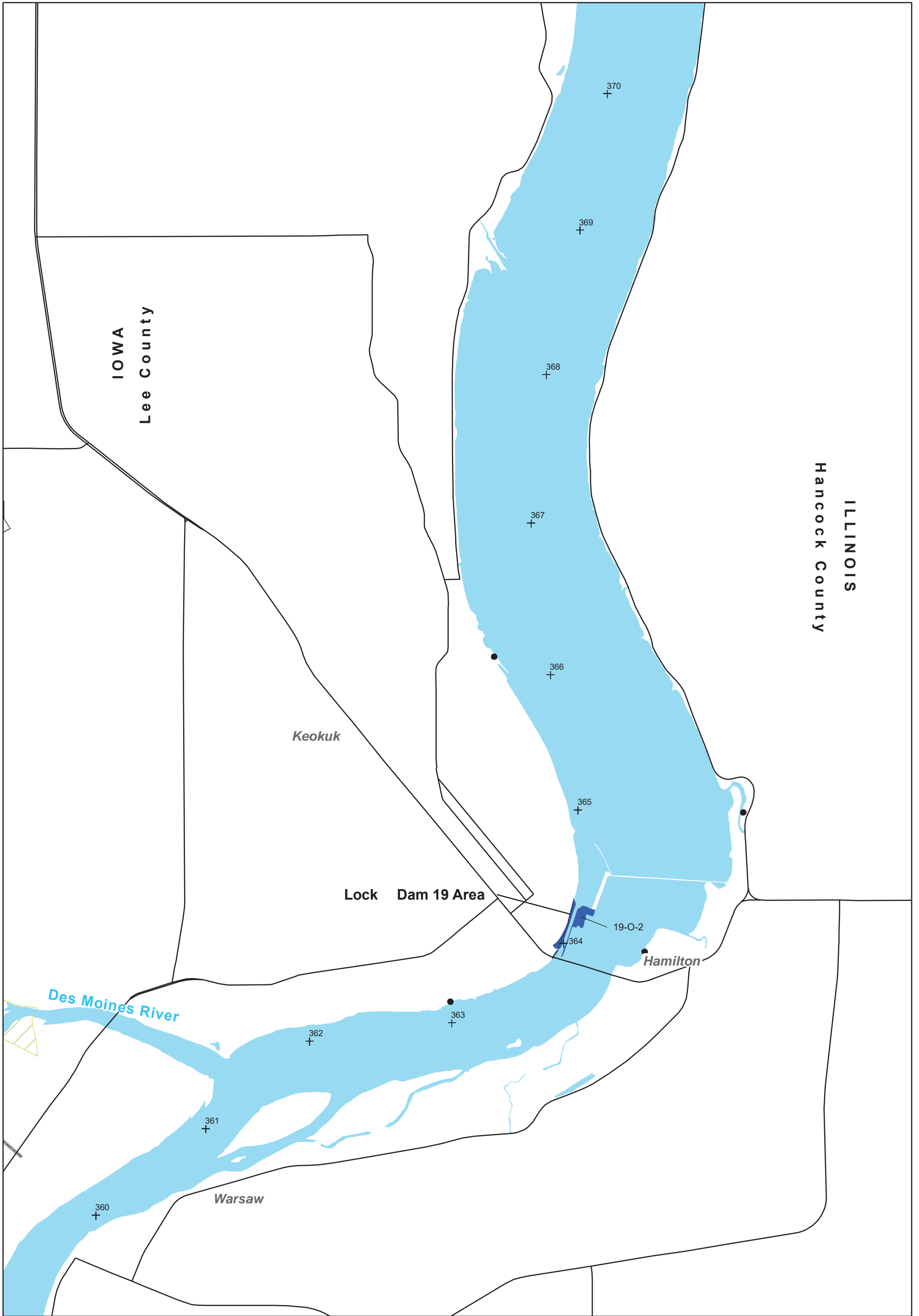
- [White box with diagonal lines] Other Public Lands
- [Orange box with diagonal lines] IL DNR Owned Public Lands
- [Blue box with diagonal lines] USFWS Owned Public Lands
- [Light green box with diagonal lines] IA DNR Owned Public Lands
- [Green box with diagonal lines] MO DoC Owned Public Lands

*See disclaimer & information at the beginning of map set.



**Mississippi River Project
Master Plan - Mar 2022
Pool 19
River Mile 381 - 370
Management Plate 28 of 36**





- Boat Access
- [- - -] USACE District Boundary
- County Line
- + River Mile
- Corps Aquired Tracts
- Corps Easement on Private Land

Master Plan Land Classification*

- Environmentally Sensitive Areas
- High Density Recreation
- Low Density Recreation
- Project Operations
- Vegetative Management
- Wildlife Management

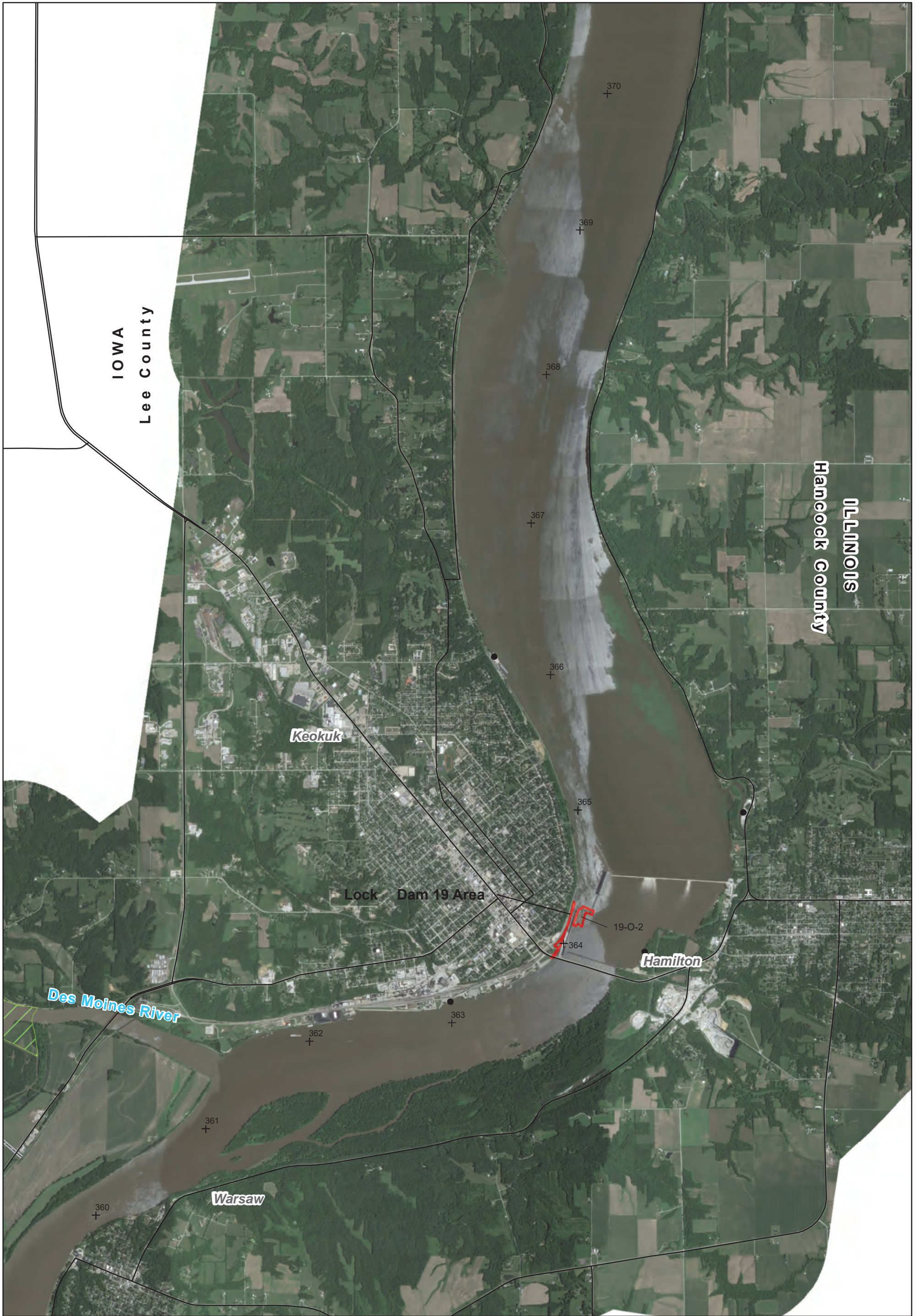
- Other Public Lands
- IL DNR Owned Public Lands
- USFWS Owned Public Lands
- IA DNR Owned Public Lands
- MO DoC Owned Public Lands

*See disclaimer information at the begining of map set.



**Mississippi River Project
Master Plan - Mar 2022
Pool 19
River Mile 370 - 359
Classification Plate 29 of 36**





- Boat Access
- USACE District Boundary
- County Line
- + River Mile

Managing Agency on Corps Lands*

- Lease Area
- IA DNR Management
- IL DNR Management
- MDC Management
- USFWS Management
- Corps Management

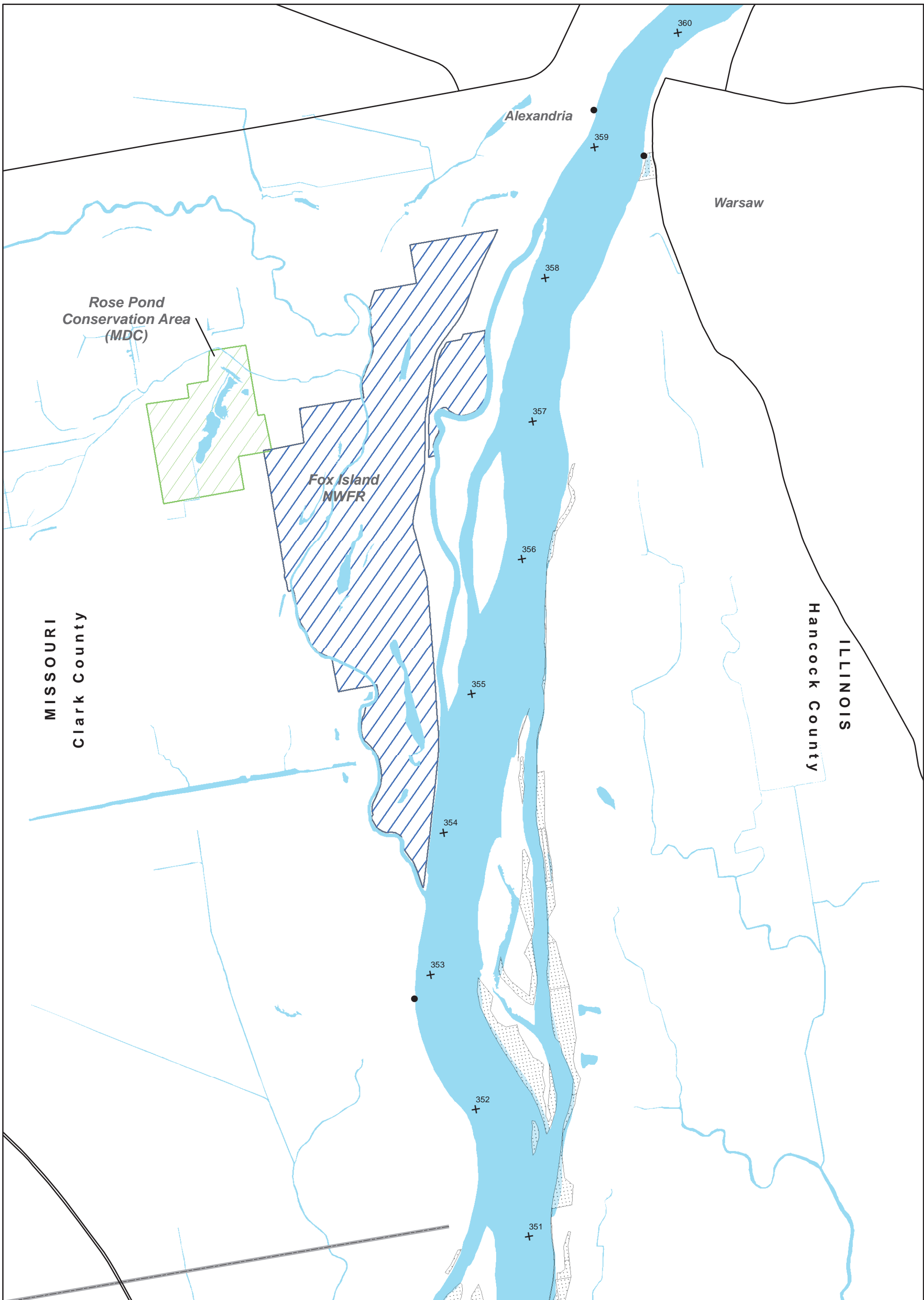
- Other Public Lands
- IL DNR Owned Public Lands
- USFWS Owned Public Lands
- IA DNR Owned Public Lands
- MO DoC Owned Public Lands

*See disclaimer & information at the beginning of map set.



**Mississippi River Project
Master Plan - Mar 2022
Pool 19
River Mile 370 - 359
Management Plate 29 of 36**





- Boat Access
- County Line
- + River Mile
- Corps Aquired Tracts
- ▨ Corps Easement on Private Land

Master Plan Land Classification*

- Environmentally Sensitive Areas
- High Density Recreation
- Low Density Recreation
- Project Operations
- Vegetative Management
- Wildlife Management

- ▨ IL DNR Public Lands
- ▨ USFWS Public Lands
- ▨ Other Public Lands
- ▨ IA DNR Owned Public Lands
- ▨ MDC Owned Public Lands



**Mississippi River Project
Master Plan - Mar 2022
Pool 20
River Mile 360 - 351
Classification Plate 30 of 36**



*See disclaimer & information at the beginning of map set.



MISSOURI
Clark County

ILLINOIS
Hancock County

Alexandria

Warsaw


- Boat Access
- County Line
- + River Mile

Managing Agency on Corps Lands*

- Lease Area
- IA DNR Management
- IL DNR Management
- MDC Management
- USFWS Management
- Corps Management

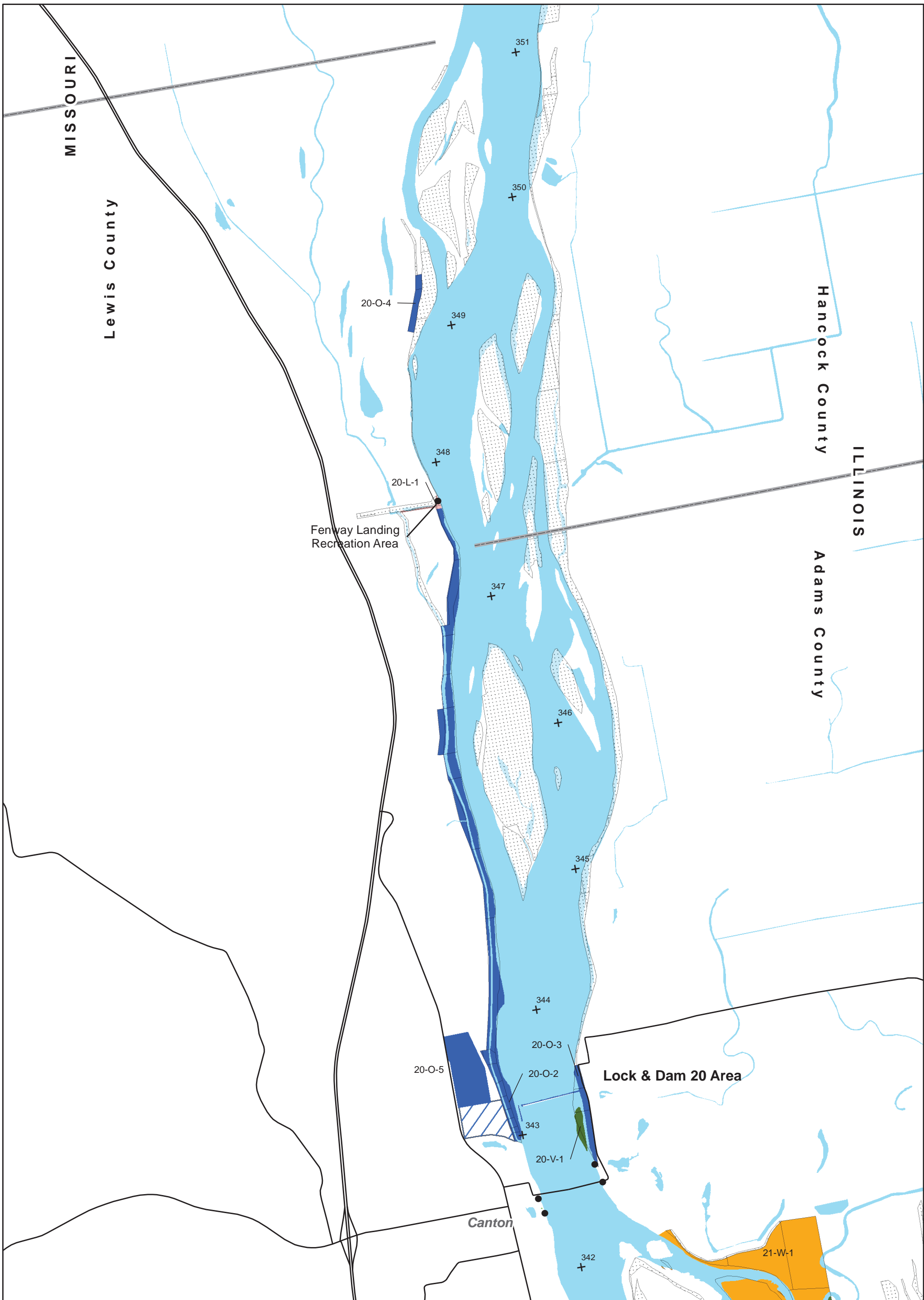
- IL DNR Owned Public Lands
- USFWS Owned Public Lands
- IA DNR Owned Public Lands
- MDC Owned Public Lands

*See disclaimer & information at the beginning of map set.



**Mississippi River Project
Master Plan - Mar 2022
Pool 20
River Mile 360 - 351
Management Plate 30 of 36**





- Boat Access
- County Line
- + River Mile
- Corps Aquired Tracts
- ▨ Corps Easement on Private Land

Master Plan Land Classification*

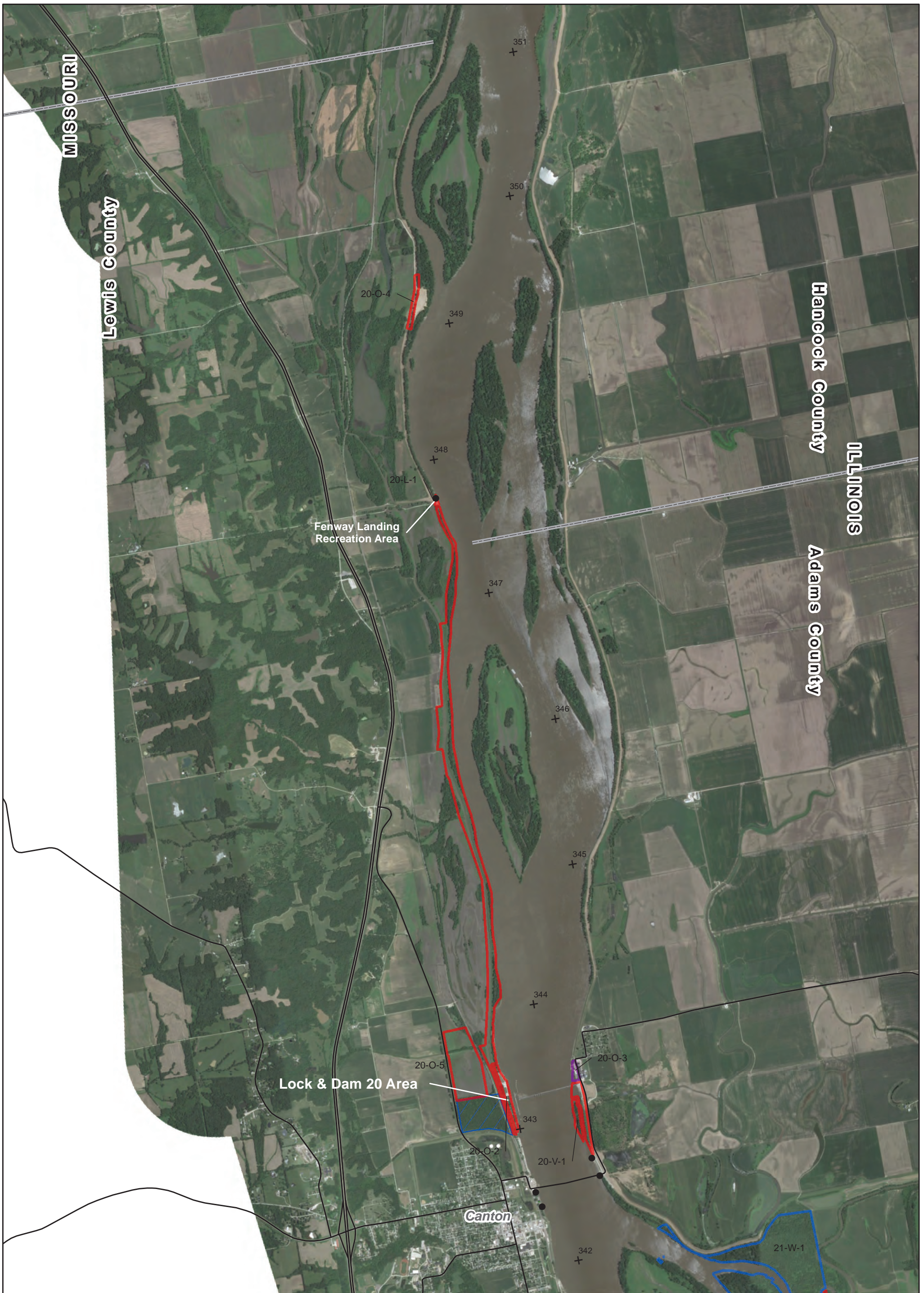
- Environmentally Sensitive Areas
- High Density Recreation
- Low Density Recreation
- Project Operations
- Vegetative Management
- Wildlife Management

- ▨ IL DNR Public Lands
- ▨ USFWS Public Lands
- ▨ Other Public Lands
- ▨ IA DNR Owned Public Lands
- ▨ MDC Owned Public Lands

*See disclaimer & information at the beginning of map set.




**Mississippi River Project
Master Plan - Mar 2022
Pool 20
River Mile 351 - 342
Classification Plate 31 of 36**



- Boat Access
 - County Line
 - + River Mile
- Managing Agency on Corps Lands***
- Lease Area
 - IA DNR Management
 - IL DNR Management
 - MDC Management
 - USFWS Management
 - Corps Management

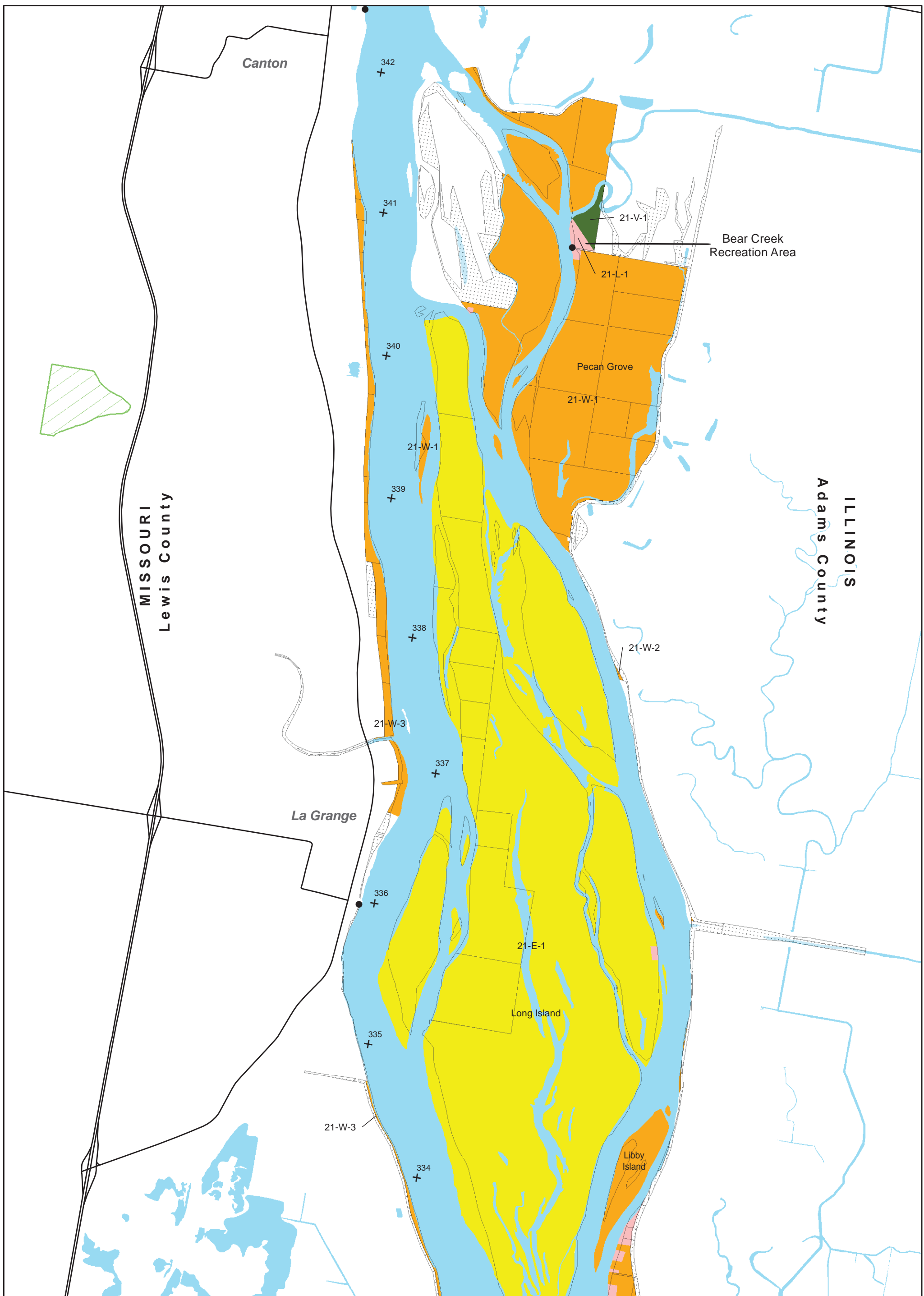
- IL DNR Owned Public Lands
- USFWS Owned Public Lands
- IA DNR Owned Public Lands
- MDC Owned Public Lands

*See disclaimer & information at the beginning of map set.



**Mississippi River Project
Master Plan - Mar 2022
Pool 20
River Mile 351 - 342
Management Plate 31 of 36**





- Boat Access
- County Line
- + River Mile
- Corps Aquired Tracts
- ▤ Corps Easement on Private Land

Master Plan Land Classification*

- Environmentally Sensitive Areas
- High Density Recreation
- Low Density Recreation
- Project Operations
- Vegetative Management
- Wildlife Management

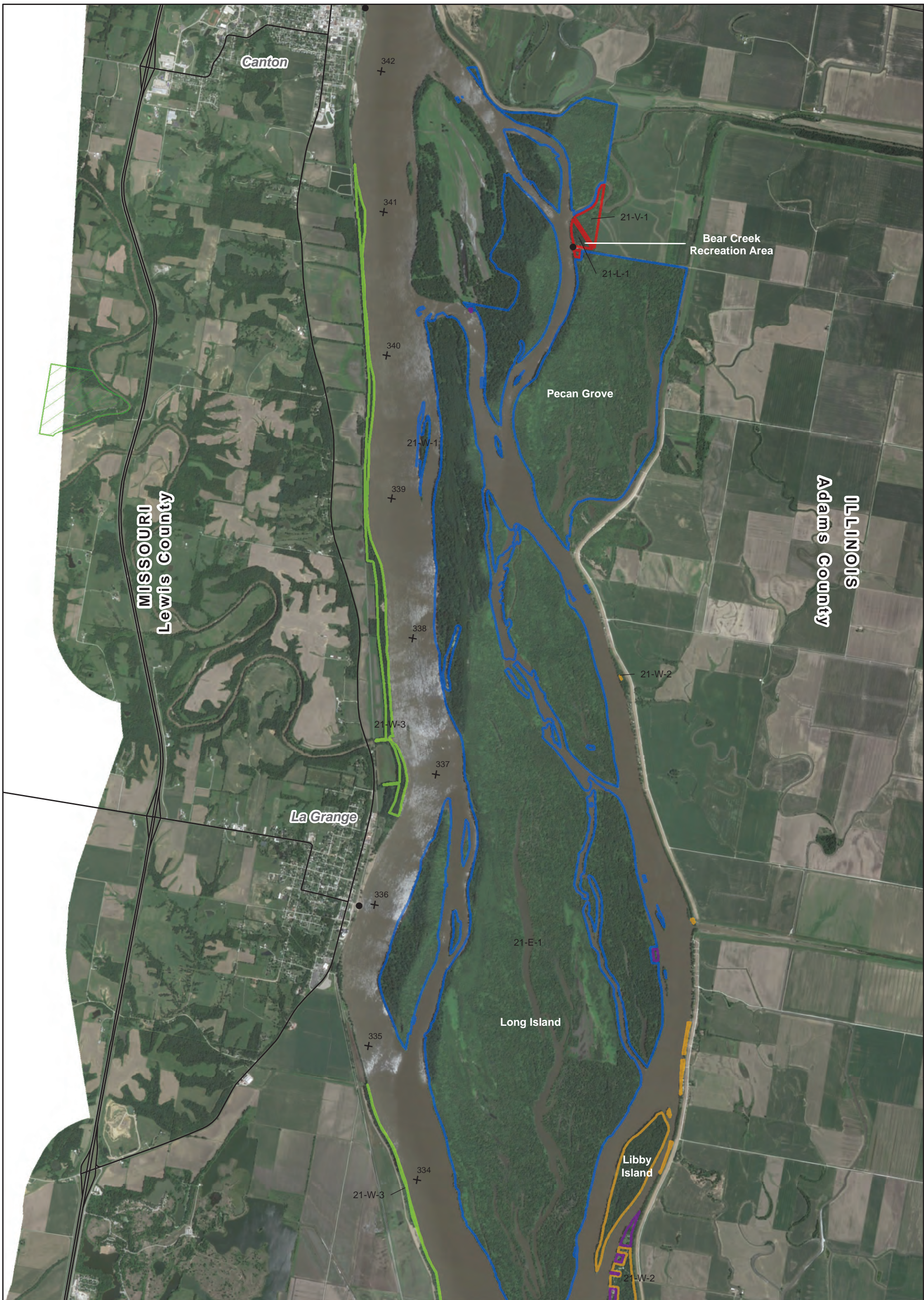
- ▨ IL DNR Public Lands
- ▨ USFWS Public Lands
- ▨ Other Public Lands
- ▨ IA DNR Owned Public Lands
- ▨ MDC Owned Public Lands

*See disclaimer & information at the beginning of map set.



**Mississippi River Project
Master Plan - Mar 2022
Pool 21
River Mile 342 - 333
Classification Plate 32 of 36**



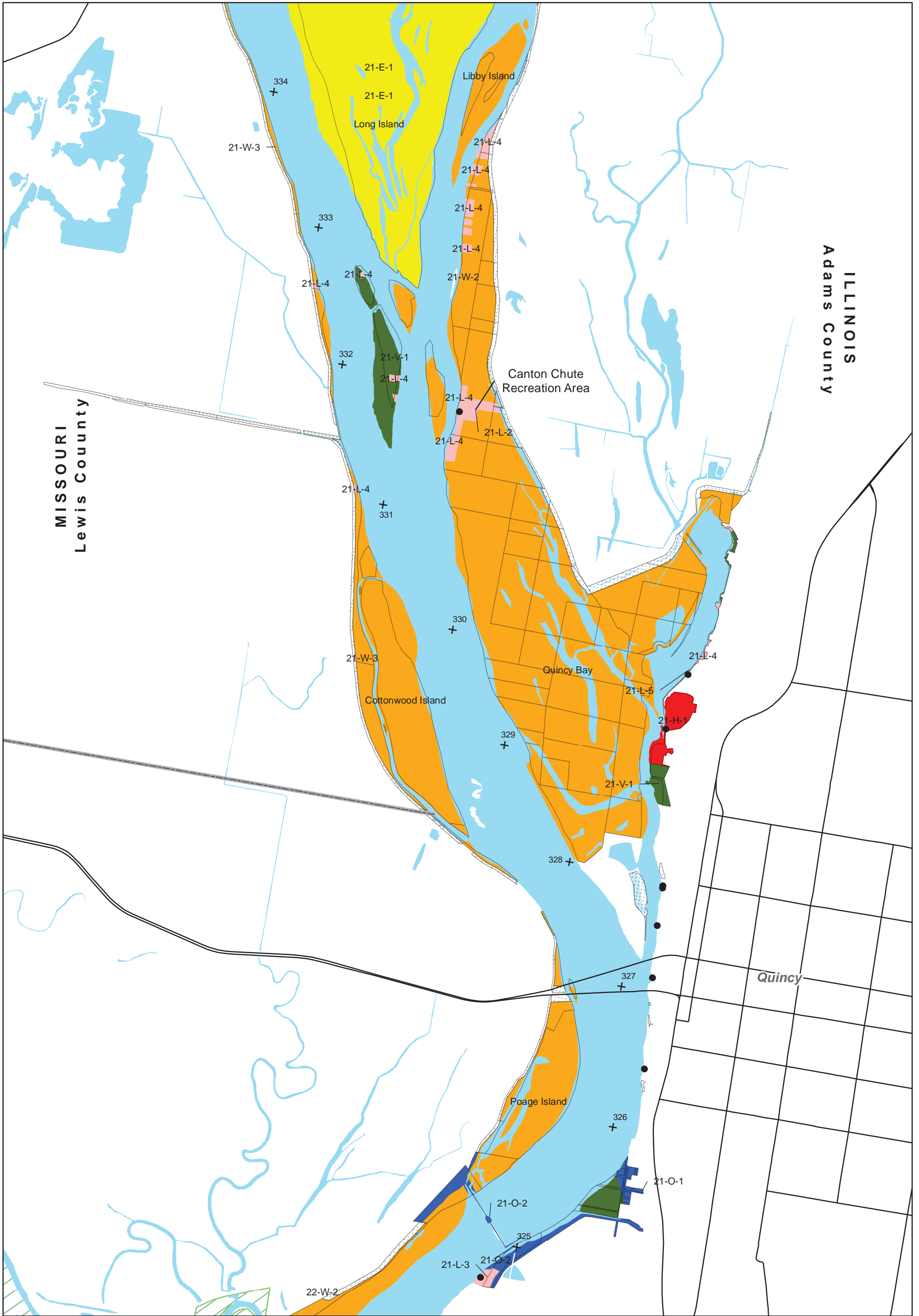


● Boat Access	Managing Agency on Corps Lands*	▨ IL DNR Owned Public Lands
— County Line	▭ Lease Area	▨ USFWS Owned Public Lands
+ River Mile	▭ IA DNR Management	▨ IA DNR Owned Public Lands
	▭ IL DNR Management	▨ MDC Owned Public Lands
	▭ MDC Management	
	▭ USFWS Management	
	▭ Corps Management	

*See disclaimer & information at the beginning of map set.

**Mississippi River Project
Master Plan - Mar 2022
Pool 21
River Mile 342 - 333
Management Plate 32 of 36**

0.55 0.275 0 0.55 Miles



- Boat Access
- County Line
- + River Mile
- Corps Aquired Tracts
- ▨ Corps Easement on Private Land

- Master Plan Land Classification***
- Environmentally Sensitive Areas
 - High Density Recreation
 - Low Density Recreation
 - Project Operations
 - Vegetative Management
 - Wildlife Management

- ▨ IL DNR Public Lands
- ▨ USFWS Public Lands
- ▨ Other Public Lands
- ▨ IA DNR Owned Public Lands
- ▨ MDC Owned Public Lands



**Mississippi River Project
Master Plan - Mar 2022
Pool 21
River Mile 334 - 324
Classification Plate 33 of 36**



*See disclaimer & information at the beginning of map set.



- Boat Access
- County Line
- + River Mile

- Managing Agency on Corps Lands***
- Lease Area
 - IA DNR Management
 - IL DNR Management
 - MDC Management
 - USFWS Management
 - Corps Management

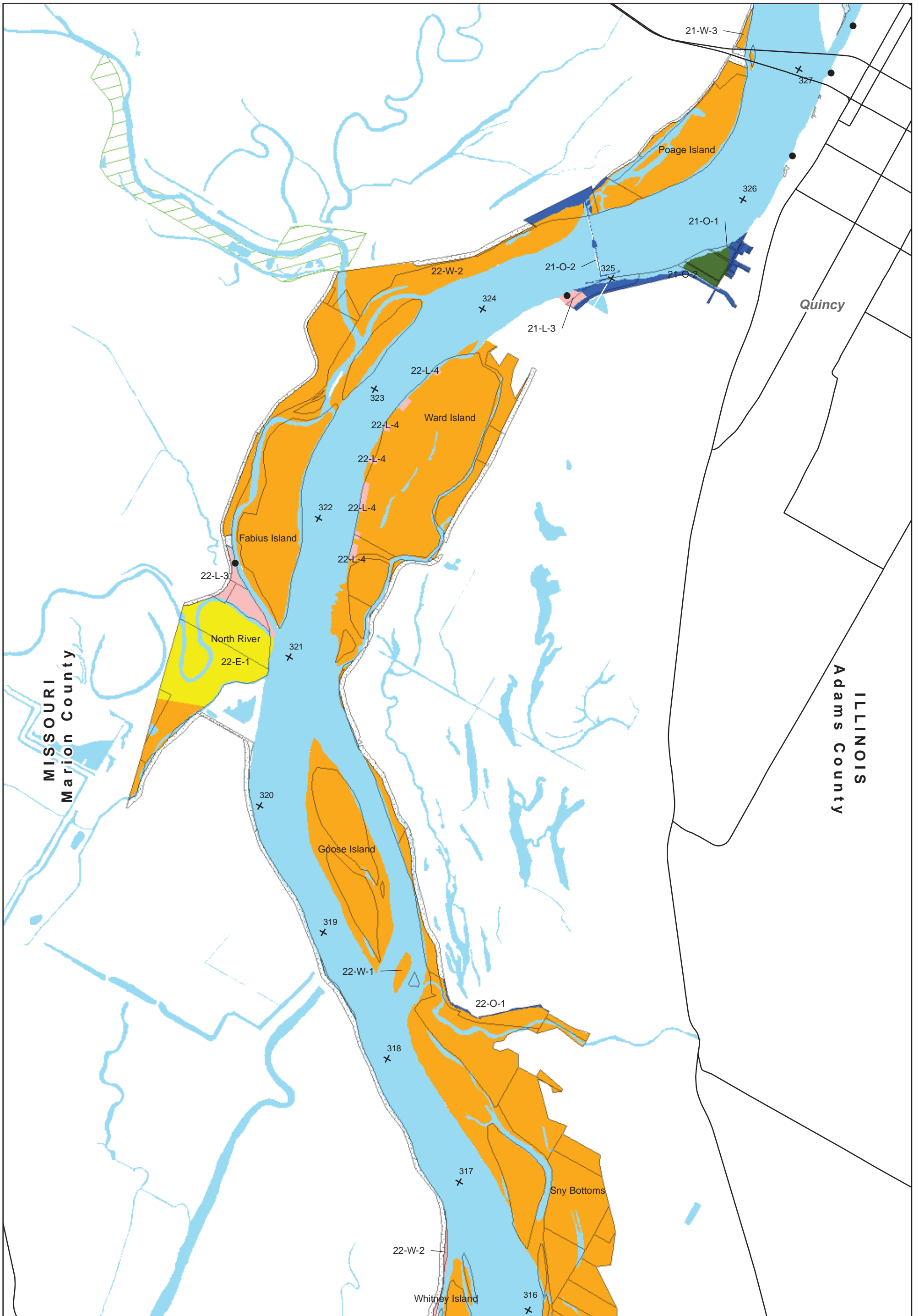
- IL DNR Owned Public Lands
- USFWS Owned Public Lands
- IA DNR Owned Public Lands
- MDC Owned Public Lands

*See disclaimer & information at the beginning of map set.



**Mississippi River Project
Master Plan - Mar 2022
Pool 21
River Mile 334 - 324
Management Plate 33 of 36**





- Boat Access
- County Line
- + River Mile
- Corps Aquired Tracts
- ▨ Corps Easement on Private Land

- Master Plan Land Classification***
- Environmentally Sensitive Areas
 - High Density Recreation
 - Low Density Recreation
 - Project Operations
 - Vegetative Management
 - Wildlife Management

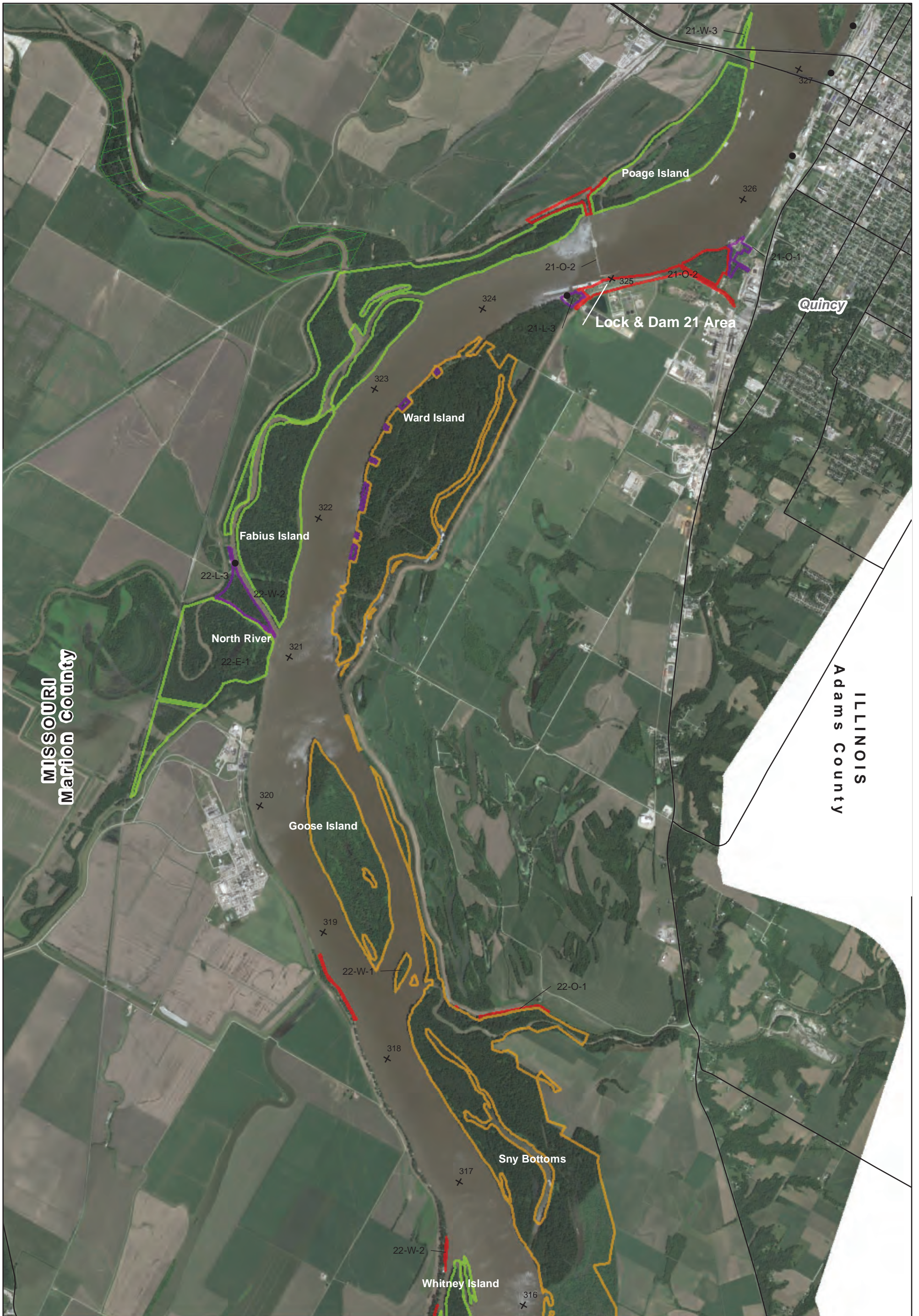
- ▨ IL DNR Public Lands
- ▨ USFWS Public Lands
- ▨ Other Public Lands
- ▨ IA DNR Owned Public Lands
- ▨ MDC Owned Public Lands

*See disclaimer & information at the beginning of map set.



**Mississippi River Project
Master Plan - Mar 2022
Pool 22
River Mile 327 - 316
Classification Plate 34 of 36**





- Boat Access
- County Line
- + River Mile

Managing Agency on Corps Lands*

- Lease Area
- IA DNR Management
- IL DNR Management
- MDC Management
- USFWS Management
- Corps Management

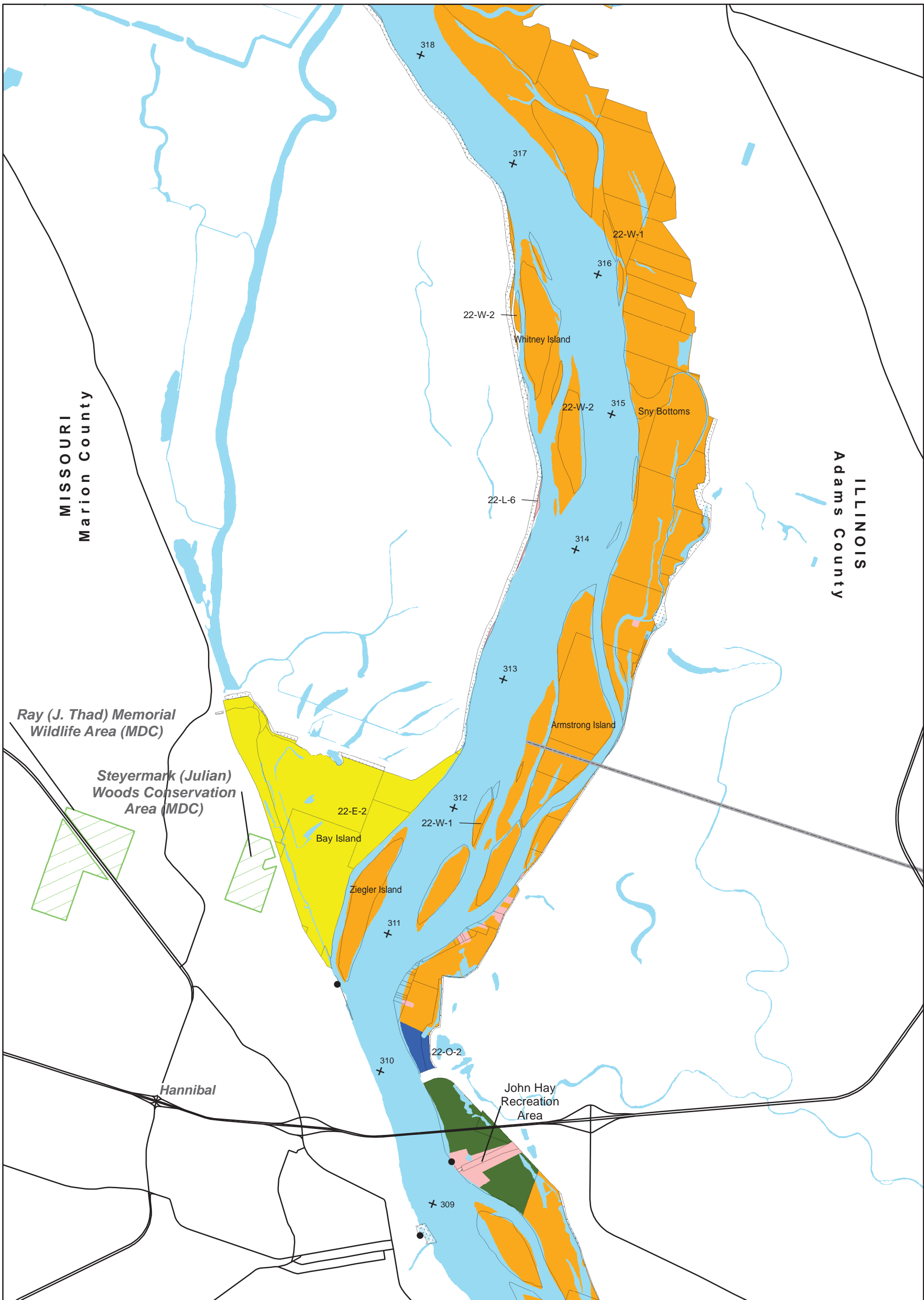
- IL DNR Owned Public Lands
- USFWS Owned Public Lands
- IA DNR Owned Public Lands
- MDC Owned Public Lands

*See disclaimer & information at the beginning of map set.



**Mississippi River Project
Master Plan - Mar 2022
Pool 22
River Mile 327 - 316
Management Plate 34 of 36**





- Boat Access
- County Line
- + River Mile
- Corps Aquired Tracts
- ▨ Corps Easement on Private Land

- Master Plan Land Classification***
- Environmentally Sensitive Areas
 - High Density Recreation
 - Low Density Recreation
 - Project Operations
 - Vegetative Management
 - Wildlife Management

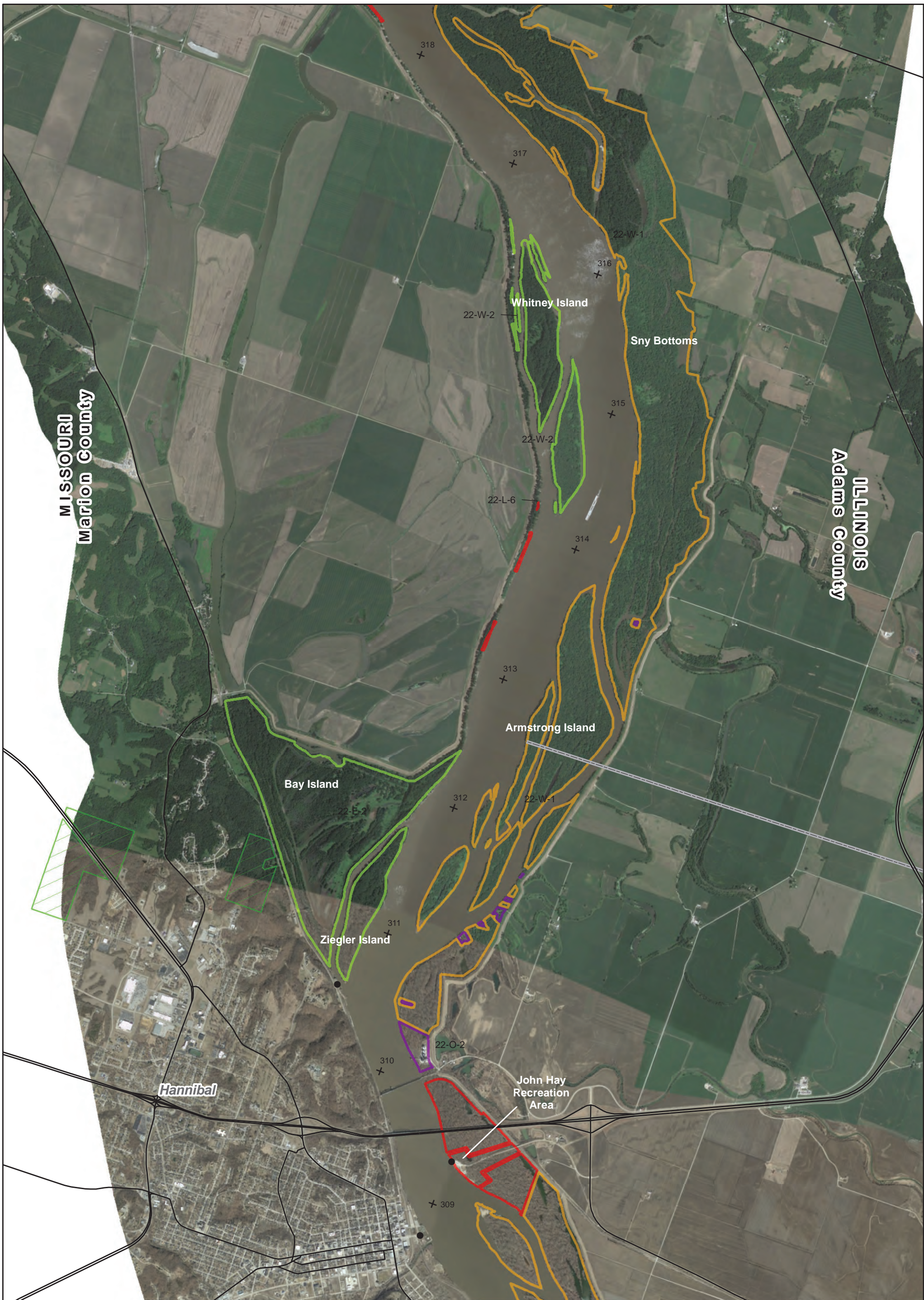
- ▨ IL DNR Public Lands
- ▨ USFWS Public Lands
- ▨ Other Public Lands
- ▨ IA DNR Owned Public Lands
- ▨ MDC Owned Public Lands



**Mississippi River Project
Master Plan - Mar 2022
Pool 22
River Mile 318 - 308
Classification Plate 35 of 36**



*See disclaimer & information at the beginning of map set.



MISSOURI
Marion County

ILLINOIS
Adams County

- Boat Access
- County Line
- + River Mile

Managing Agency on Corps Lands*

- Lease Area
- IA DNR Management
- IL DNR Management
- MDC Management
- USFWS Management
- Corps Management

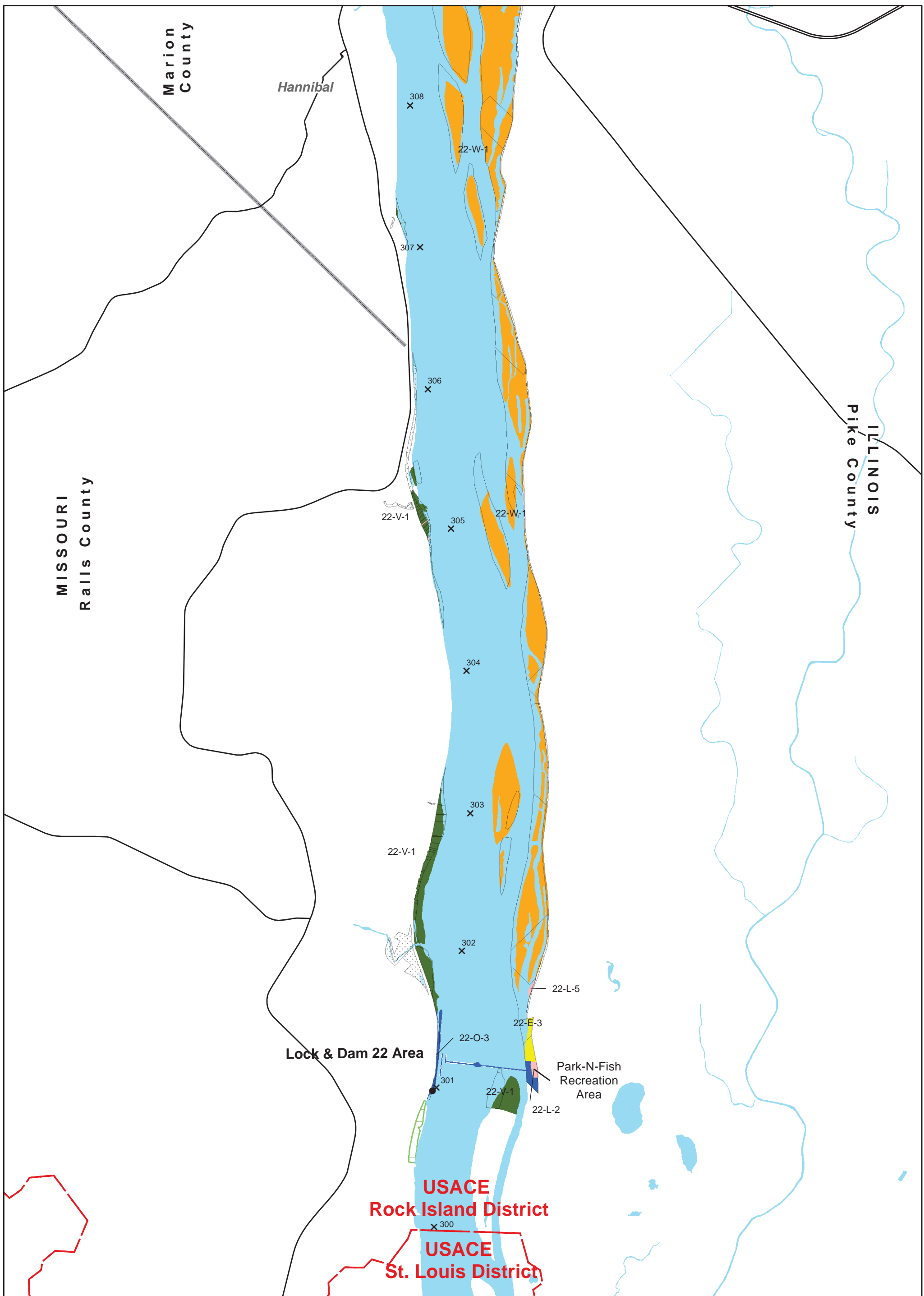
- IL DNR Owned Public Lands
- USFWS Owned Public Lands
- IA DNR Owned Public Lands
- MDC Owned Public Lands

*See disclaimer & information at the beginning of map set.



**Mississippi River Project
Master Plan - Mar 2022
Pool 22
River Mile 318 - 308
Management Plate 35 of 36**





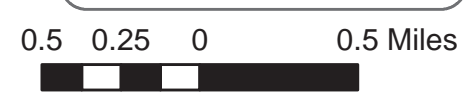
- Boat Access
- [- - -] USACE District Boundary
- County Line
- + River Mile
- Corps Aquired Tracts
- ▨ Corps Easement on Private Land

- Master Plan Land Classification***
- Environmentally Sensitive Areas
 - High Density Recreation
 - Low Density Recreation
 - Project Operations
 - Vegetative Management
 - Wildlife Management

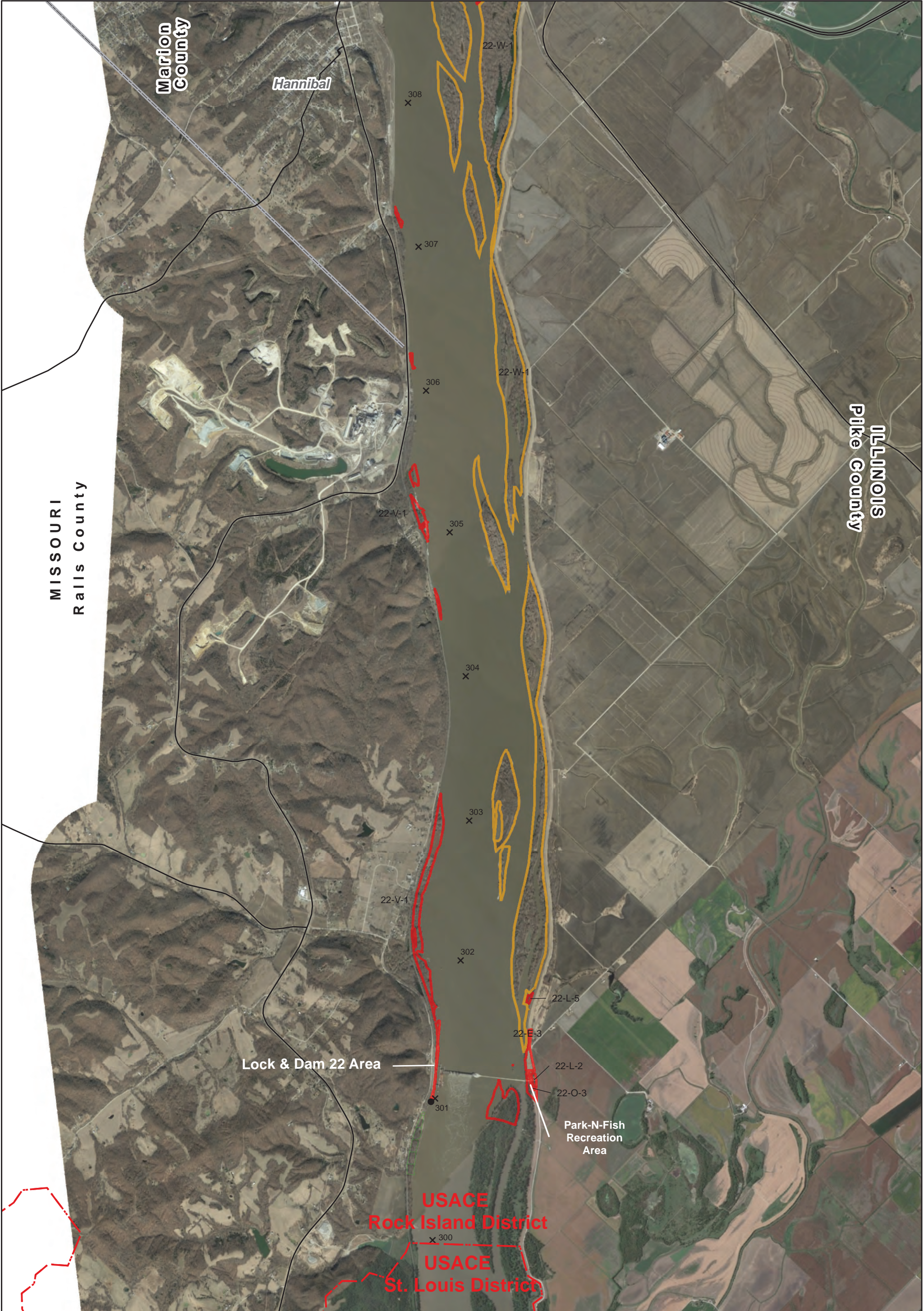
- ▨ IL DNR Public Lands
- ▨ USFWS Public Lands
- ▨ Other Public Lands
- ▨ IA DNR Owned Public Lands
- ▨ MDC Owned Public Lands



**Mississippi River Project
Master Plan - Mar 2022
Pool 22
River Mile 308 - 300
Classification Plate 36 of 36**




*See disclaimer & information at the beginning of map set.



● Boat Access	Managing Agency on Corps Lands*	IL DNR Owned Public Lands
--- USACE District Boundary	Lease Area	USFWS Owned Public Lands
--- County Line	IA DNR Management	IA DNR Owned Public Lands
+ River Mile	IL DNR Management	MDC Owned Public Lands
	MDC Management	
	USFWS Management	
	Corps Management	

*See disclaimer & information at the beginning of map set.



**Mississippi River Project
Master Plan - Mar 2022
Pool 22
River Mile 308 - 300
Management Plate 36 of 36**

0.5 0.25 0 0.5 Miles

